

08/16/08
MFB
mg
y

Crawford County Recorder
Denise Meeves
Fee Book 2008-3350
12/16/2008 @02:49PM
PLC PLAT CORNER CER # Pages: 1
Book: Page: \$0.00
Total Fees: \$0.00

PREPARED BY: MICKAEL F. BERNDT - CRAWFORD COUNTY ENGINEER'S OFFICE - COURTHOUSE - DENISON, IA. - 712-263-2449

UNITED STATES PUBLIC LAND SURVEY CORNER CERTIFICATE OF

LAND SURVEY MONUMENT SITUATED IN BOYER TOWNSHIP, THE NORTHWEST CORNER
OF SECTION 22, T-82N, R-41W OF THE FIFTH P.M. CRAWFORD COUNTY, IOWA.

PREVIOUSLY RECORDED AS NO.

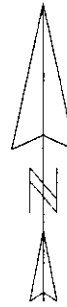
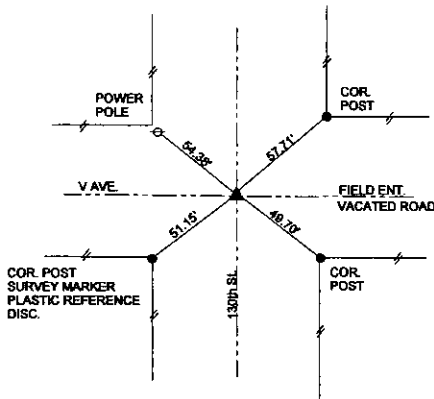
MONUMENT DESCRIPTION AND REMARKS

NORTHWEST CORNER SEC. 22-82-41

DATE SET: 10-21-08

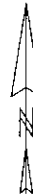
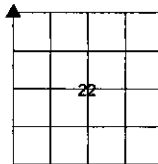
FOUND PK NAIL AT SURFACE. THE PK NAIL WAS TIED OFF AND A 3" HMA OVERLAY WAS PLACED OVER
EXISTING ASPHALT. USING PREVIOUS TIES A 1/2" DIA. X 4" CARRIAGE BOLT WAS SET BACK TO THE SURFACE.

NORTHWEST CORNER SEC. 22-82-41



ALL DISTANCES ARE SLOPED CHAINED
ALL TIES ARE "X" NAILS UNLESS NOTED.

CORNER: NORTHWEST
SECTION: 22
TOWNSHIP: 82N
RANGE: 41W



CERTIFICATION:

I HEREBY CERTIFY THAT THIS LAND SURVEYING DOCUMENT WAS PREPARED AND THE RELATED
SURVEY WORK WAS PERFORMED BY ME OR UNDER MY DIRECT PERSONAL SUPERVISION AND
THAT I AM A DULY LICENSED LAND SURVEYOR UNDER THE LAWS OF THE STATE OF IOWA.

Mickael F. Berndt
Signature

10-21-08
Date of Survey

MICKAEL F. BERNDT
Typed Name

14808
L.S. No.

Dec. 31, 2010
License Renewal Date

Pages covered by this seal 1

