

REC'D  
 FILED  
 INDEXED  
 SERIALIZED  
 12/16/08  
 DENISE MEEVES  
 REC'D

Crawford County Recorder  
 Denise Meeves  
**Fee Book 2008-3354**  
 12/16/2008 03:07PM  
 PLAT CORNER CER  
 Book: Page: \$0.00 # Pages: 1  
 Total Fees:

PREPARED BY: MICKAEL F. BERNDT - CRAWFORD COUNTY ENGINEER'S OFFICE - COURTHOUSE - DENISON, IA. - 712-263-2449

**UNITED STATES PUBLIC LAND SURVEY CORNER CERTIFICATE  
OF**

**LAND SURVEY MONUMENT SITUATED IN BOYER TOWNSHIP, THE NORTHWEST CORNER  
OF SECTION 34, T-82N, R-41W OF THE FIFTH P.M. CRAWFORD COUNTY, IOWA.**

PREVIOUSLY RECORDED AS NO.

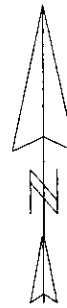
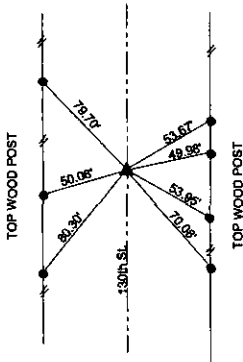
**MONUMENT DESCRIPTION AND REMARKS**

NORTHWEST CORNER SEC. 34-82-41

DATE SET: 10-21-08

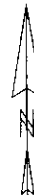
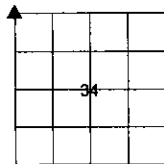
FOUND CARRIAGE BOLT TO SURFACE. THE BOLT WAS TIED OFF AND A 3" HMA OVERLAY WAS PLACED OVER EXISTING ASPHALT. USING PREVIOUS TIES A 1/2" DIA. X 4" CARRIAGE BOLT WAS SET BACK TO THE SURFACE.

NORTHWEST CORNER SEC. 34-82-41



ALL DISTANCES ARE SLOPED CHAINED  
ALL TIES ARE "X" NAILS UNLESS NOTED.

CORNER: NORTHWEST  
 SECTION: 34  
 TOWNSHIP: 82N  
 RANGE: 41W



**CERTIFICATION:**

I HEREBY CERTIFY THAT THIS LAND SURVEYING DOCUMENT WAS PREPARED AND THE RELATED SURVEY WORK WAS PERFORMED BY ME OR UNDER MY DIRECT PERSONAL SUPERVISION AND THAT I AM A DULY LICENSED LAND SURVEYOR UNDER THE LAWS OF THE STATE OF IOWA.

*Mickael F. Berndt*  
Signature

10-21-08  
Date of Survey

MICKAEL F. BERNDT  
Typed Name

14808  
LS. No.

Dec. 31, 2010  
License Renewal Date

Pages covered by this seal 1

