

INDEXED _____
 FOLLOW UP _____
 RECORDED _____
 SCANNED _____

Instrument #: 2015-0435
 03/13/2015 10:44:34 AM Total Pages: 1
 PLC PLAT CORNER CER
 Recording Fee: \$7.00 Transfer Tax: \$0
 Denise Reeves, Recorder, Crawford County Iowa



WILKE LAND SURVEYING INC. 401 1800th Street Panama, Iowa 51562 (712)489-2898


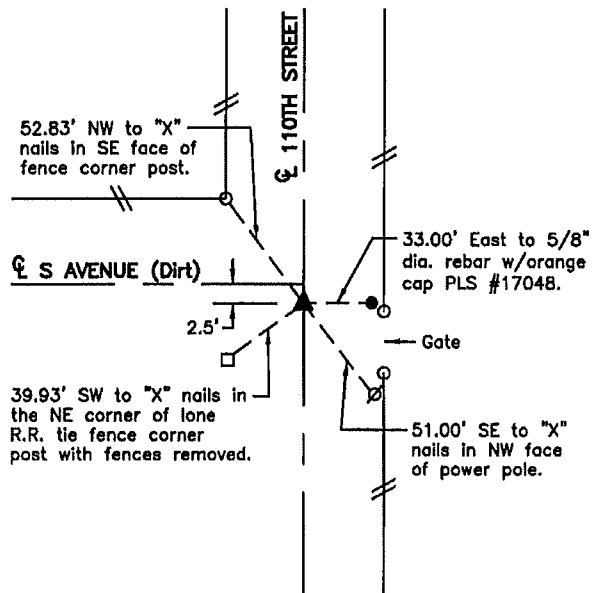
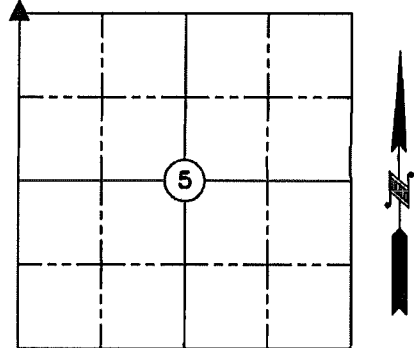
UNITED STATES PUBLIC LAND SURVEY CORNER CERTIFICATE

SECTION 5 TOWNSHIP 82N RANGE 41W COUNTY CRAWFORD
 Reason for Certificate: Survey North Line of NW1/4 NW1/4

Monument Description and Remarks:

NW CORNER - Found 3/8" diameter iron pin (2.6' deep). Pin location fit close with possible remaining old ties. Probed an additional 4' deep under & around and did not find concrete monument. Set 5/8" diameter by 24" long rebar with orange cap PLS #17048 above, 0.4' deep. Monument is approximately 2.5' South of the centerline of S Avenue (dirt) to the West.

****ALL DISTANCES ARE HORIZONTAL AND MEASURED WITH ELECTRONIC LEICA DISTO****



I hereby certify that this land surveying document was prepared and the related survey work was performed by me or under my direct personal supervision and that I am a duly licensed Land Surveyor under the laws of the State of Iowa.

Dean A. Wilke 3/11/15
 Dean A. Wilke Date

| List Corners to be Indexed | | | |
|----------------------------|---------|------|-------|
| Corner | Section | Twp. | Range |
| NW CORNER | 5 | 82N | 41W |

License number 17048
 My license renewal date is December 31, 2015
 Pages or sheets covered by this seal: This page only