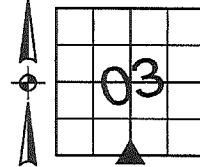


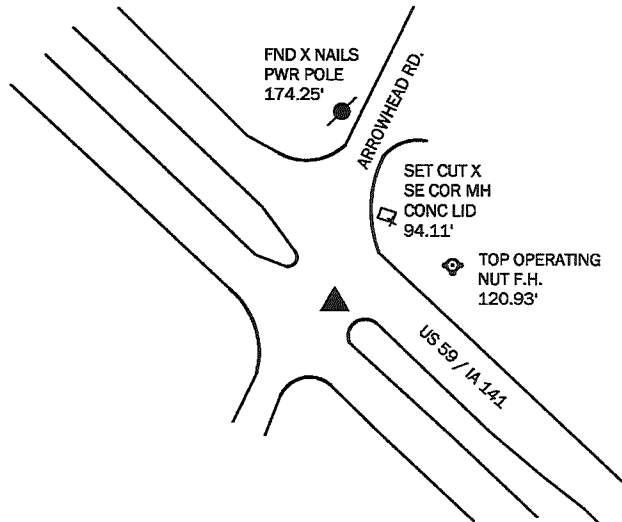
Denise Meeves RECORDER
 Crawford County, Iowa
 Instr. Number: 2017-1704
 Recorded: 8/30/2017 at 12:26:57.0 PM
 Pages 1
 Fee Amount: \$7.00
 Revenue Tax:

PREPARED BY AND RETURN TO: MIKE SCHULTE, SCHULTE SURVEYING, INC., 2003 390TH STREET, WESTSIDE, IA 51467 (712) 790-3489

UNITED STATES PUBLIC LAND SURVEY CORNER CERTIFICATE OF
 LAND SURVEY MONUMENTS SITUATED IN SECTION 03, TOWNSHIP 83 NORTH, RANGE 39 WEST, OF THE FIFTH
 PRINCIPAL MERIDIAN, CRAWFORD COUNTY, IOWA. PREVIOUSLY RECORDED IN 2009-1147 IN COUNTY
(book, page instrument number)
 RECORDER'S OFFICE.



SOUTH 1/4 CORNER
 FOUND PK NAIL
 N: 7246333.15 E: 16598063.17 EL: 1187.7'



FND MAG NAIL USING TIES ON INST 2009-1147. SOME TIES ARE NOW MISSING, SO NEW ONES ARE ADDED.


*All distances are measured horizontally unless noted.

LIST CORNERS TO BE INDEXED

CORNER	SECTION	TWP	RANGE
S1/4 CORNER	3	83	39
N1/4 CORNER	10	83	39

I HEREBY CERTIFY THAT THIS LAND SURVEYING DOCUMENT WAS PREPARED BY ME OR UNDER MY DIRECT PERSONAL SUPERVISION AND THAT I AM A DULY LICENSED PROFESSIONAL LAND SURVEYOR UNDER THE LAWS OF THE STATE OF IOWA.

Mike Schulte
 MIKE SCHULTE 2017/08/28
 DATE
 LICENSE NUMBER: 17979
 LICENSE RENEWAL DATE IS DECEMBER 31, 2017
 PAGES COVERED BY THIS SEAL: 1 OF 1



BASIS OF BEARING
 IaRCS ZONE 6 - US SURVEY FEET
 IaRTN DERIVED - NAD83(2011)(EPOCH 2010.00)

SCHULTE SURVEYING, INC.

DRAWN BY: MLS
 PROJ NUMBER: 17-043