

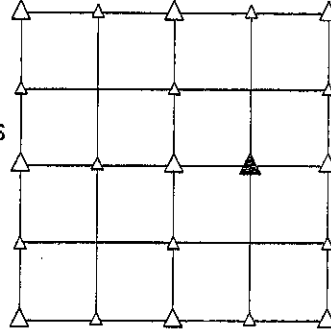
PREPARED BY - TERENCE E. CRAWFORD - SUNDQUIST ENGINEERING - 120 S. MAIN, DENISON, IOWA 51442 - PHONE (712) 263-8118

UNITED STATES PUBLIC LAND SURVEY CORNER CERTIFICATE OF

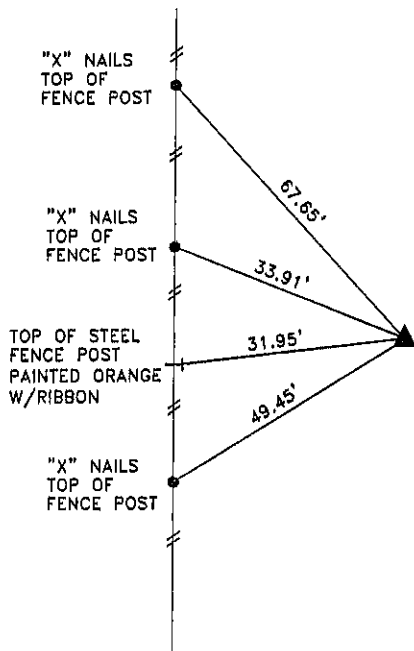
LAND SURVEY MONUMENT SITUATED IN SECTION 19, T 83 N, R 39 W OF
 THE 5TH P.M., CRAWFORD COUNTY, IOWA.
 PREVIOUSLY RECORDED IN BOOK _____, PAGE _____, OTHER _____

MONUMENT DESCRIPTION AND REMARKS

SE CORNER SW1/4 NE1/4 - COULD NOT FIND IRON PIN, SET 5/8"
 DIA. X 18" IRON PIN W/YELLOW CAP
 #8893 0.3' DEEP, RESET FROM PREVIOUS
 SURVEY TIES.



PLAN VIEW SHOWING RELATIVE LOCATION OF MONUMENT AND REFERENCE POINTS.



DISTANCES PLUMB CHAINED


SE CORNER SW1/4 NE1/4 OF SECTION 19-83-39

I HEREBY CERTIFY THAT THIS LAND SURVEYING DOCUMENT WAS PREPARED AND THE RELATED SURVEY WORK WAS PERFORMED BY ME OR UNDER MY DIRECT PERSONAL SUPERVISION AND THAT I AM A DULY LICENSED LAND SURVEYOR UNDER THE LAWS OF THE STATE OF IOWA.

Terence E. Crawford

TERENCE E. CRAWFORD
 IA LICENSE NO. 8893

JAN 14 2008
 DATE
 EXP. DATE DECEMBER 31, 2009



SE PROJECT NO. 20108
 DRAWN BY: LLL