

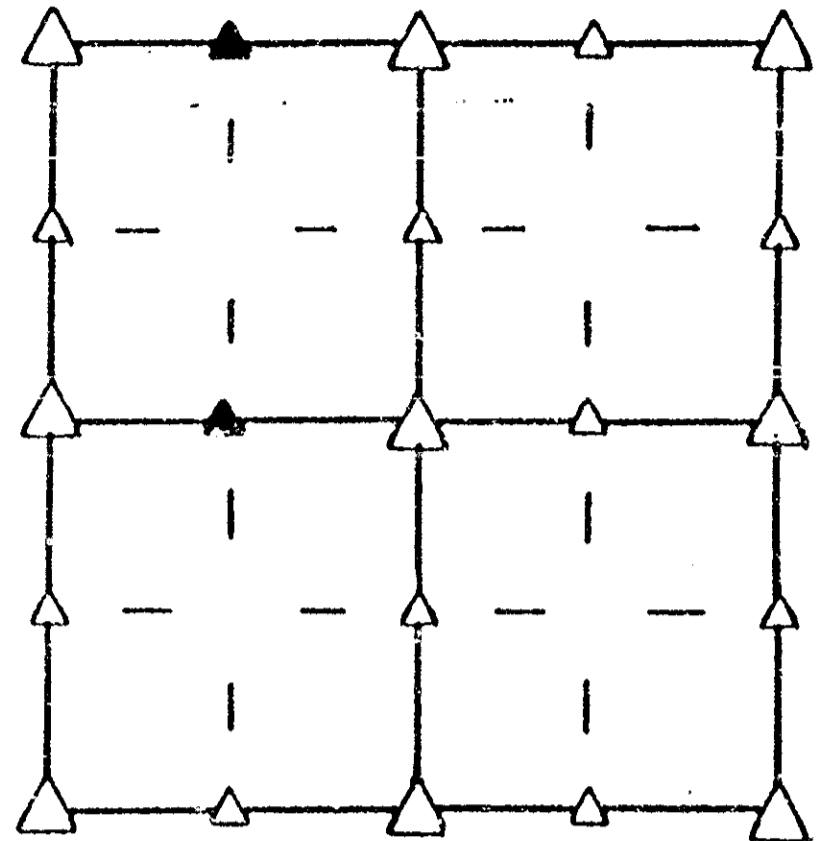
# SECTION CORNER CERTIFICATE

LAND SURVEY MONUMENT SITUATED IN SECTION 22, T 83 N, R 39 W OF THE 5TH P.M., CRAWFORD COUNTY, IOWA.

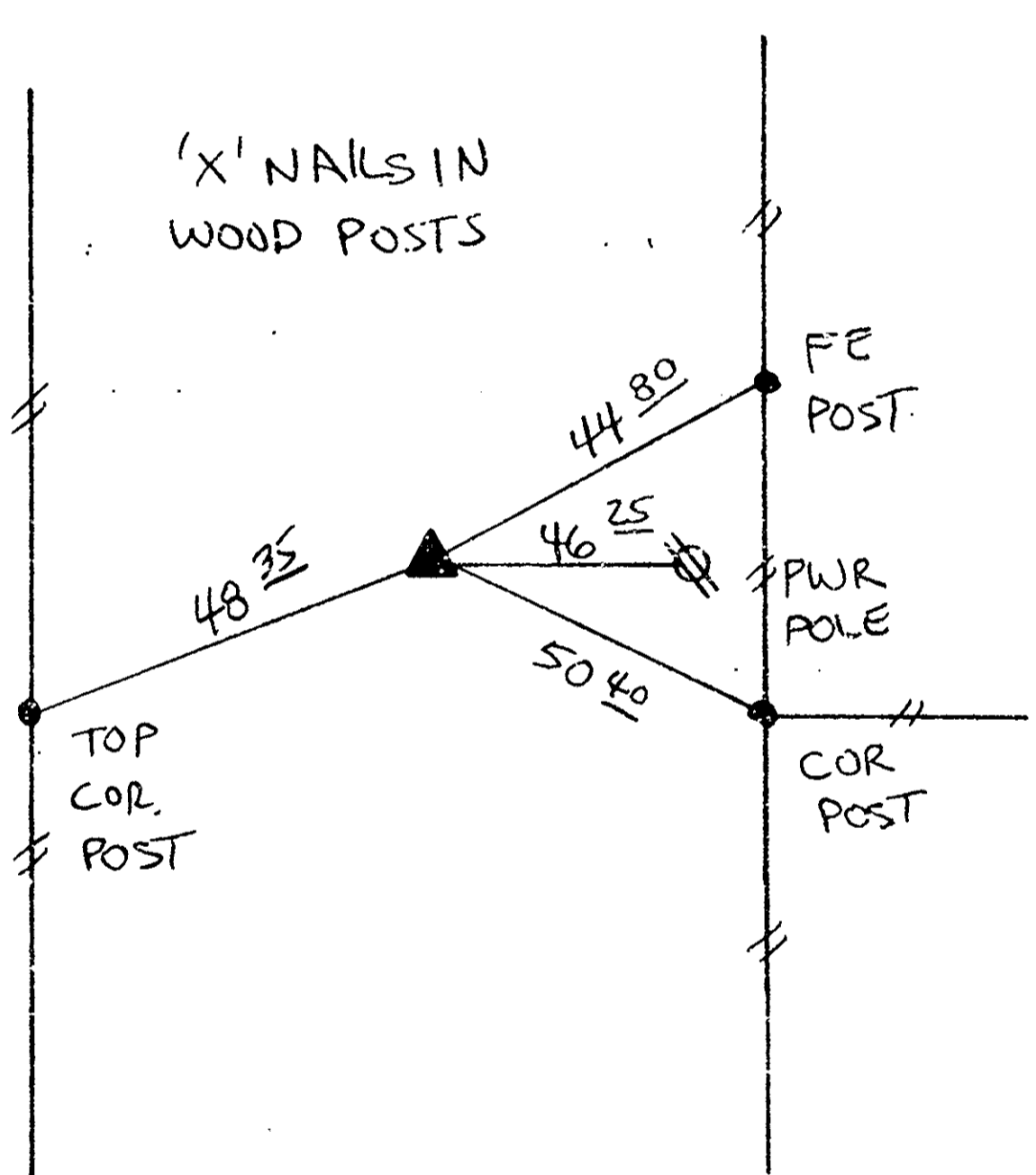
PREVIOUSLY RECORDED IN BOOK \_\_\_\_\_, PAGE \_\_\_\_\_, OTHER \_\_\_\_\_

**DESCRIPTION OF EVIDENCE FOUND**

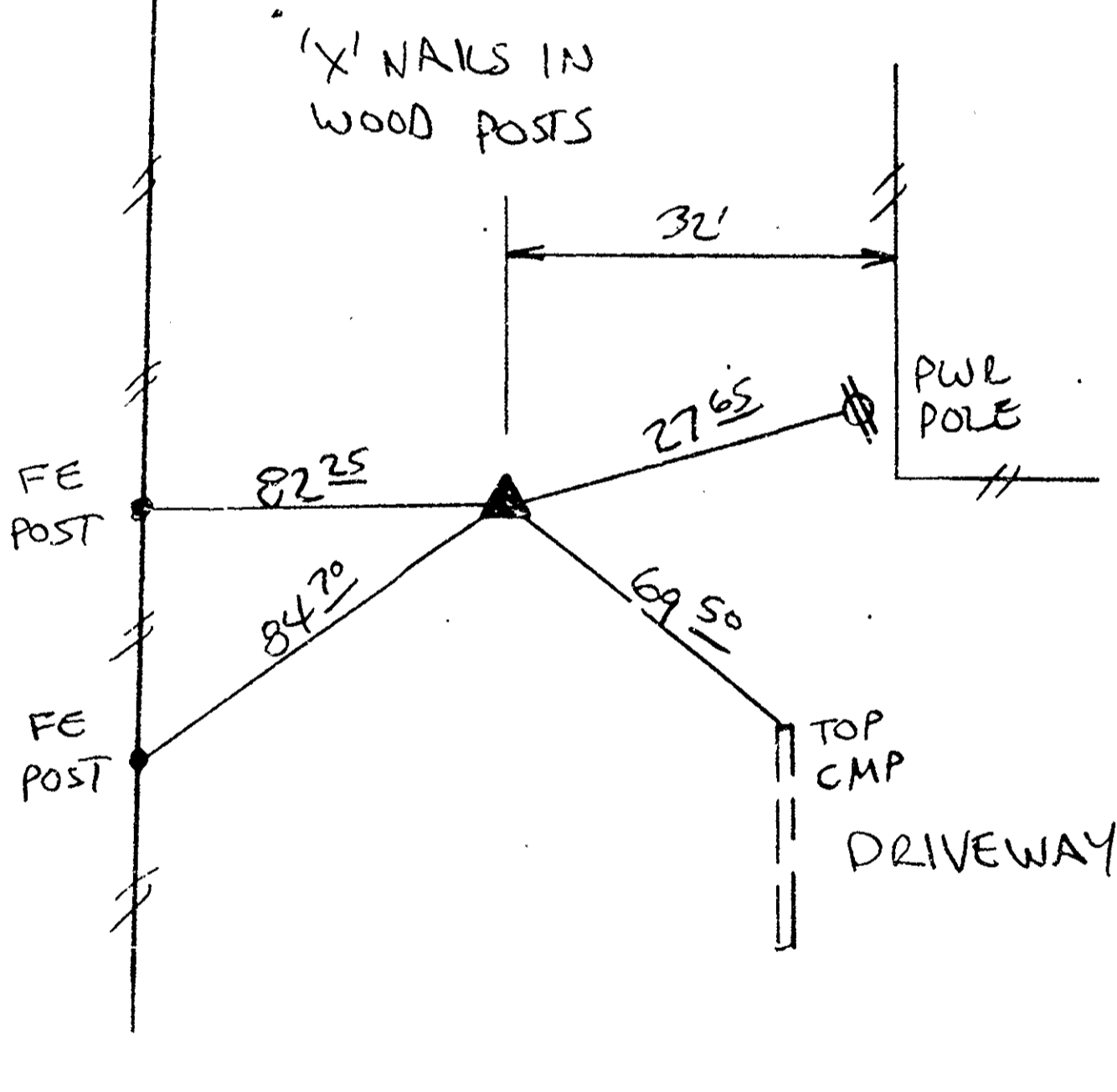
NE COR. NW<sup>1</sup>/<sub>4</sub> NW<sup>1</sup>/<sub>4</sub> - FOUND 1/2" IRON BOLT IN ASPHALT  
 SE COR. SW<sup>1</sup>/<sub>4</sub> NW<sup>1</sup>/<sub>4</sub> - FOUND 1/2" IRON BOLT IN ASPHALT



**SKETCH SHOWING RELATIVE LOCATION OF MONUMENT AND REFERENCE POINTS. DESCRIPTION OF MONUMENT AND/OR ACCESSORIES ESTABLISHED.**



NE COR. NW<sup>1</sup>/<sub>4</sub> NW<sup>1</sup>/<sub>4</sub> SEC. 22-83-39




SE COR. SW<sup>1</sup>/<sub>4</sub> NW<sup>1</sup>/<sub>4</sub> SEC. 22-83-39

I HEREBY CERTIFY THAT THIS PLAT, MAP, SURVEY OR REPORT WAS MADE BY ME OR UNDER MY DIRECT PERSONAL SUPERVISION AND THAT I AM A DULY REGISTERED LAND SURVEYOR UNDER THE LAWS OF THE STATE OF IOWA.

*Terence E. Crawford*

Terence E. Crawford



date APR 18 1994

la reg. no. 8893

**RECORDING OFFICER**

FILED DENISON, IOWA  
CRAWFORD COUNTY

94 MAY -2 AM 11:50

INST. NO. 94-1142  
DENISE JURGENSEN, RECORDER

*Denise Jurgensen*  
FEE \$200

INDEXED ME  
FOLLOW UP \_\_\_\_\_  
PROOFED \_\_\_\_\_