

DAVID DENISON, IOWA
OF DENISON COUNTY

INDEXED
FOLIO 107
PROCESSED

2001 DE 21 AM 9:14

INST. NO. 2001-3687
DENISE MEEVES, RECORDER
Denise Meeves
FEE #6 Mary Eiten, Deputy

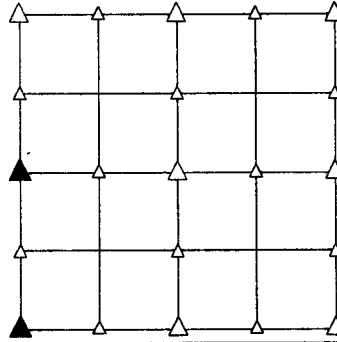
PREPARED BY - TERENCE E. CRAWFORD - SUNDQUIST ENGINEERING - 120 S. MAIN, DENISON, IOWA 51442 - PHONE (712)263-8118

UNITED STATES PUBLIC LAND SURVEY CORNER CERTIFICATE OF

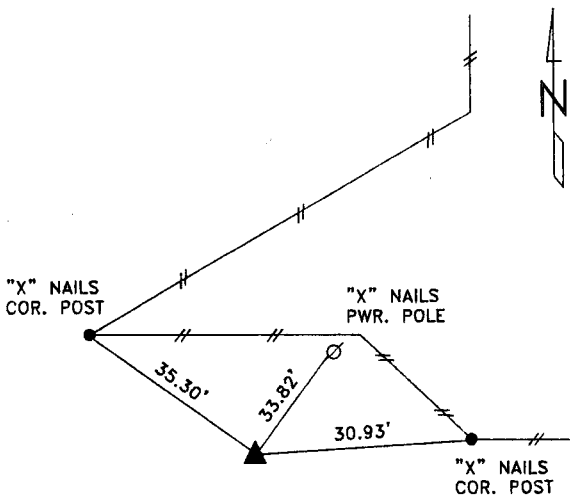
LAND SURVEY MONUMENT SITUATED IN SECTION 23, T 83 N, R 39 W OF
THE 5TH P.M., CRAWFORD COUNTY, IOWA.
PREVIOUSLY RECORDED IN BOOK _____, PAGE _____, OTHER _____

MONUMENT DESCRIPTION AND REMARKS

W1/4 CORNER - FOUND 1/2" DIA. IRON PIN 1.0' DEEP W/YELLOW
STEEL POST ON SOUTH SIDE.
SW CORNER - FOUND CM 0.1' DEEP.

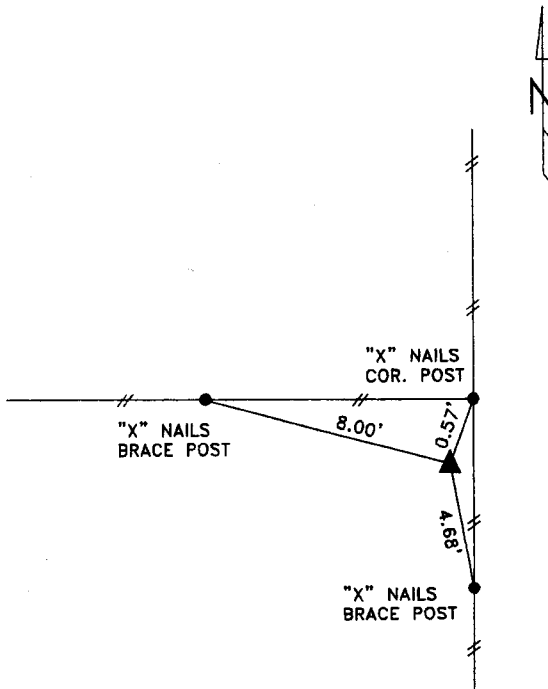


PLAN VIEW SHOWING RELATIVE LOCATION OF MONUMENT AND REFERENCE POINTS.



DISTANCES SLOPE CHAINED

W1/4 CORNER SECTION 23-83-39



DISTANCES PLUMB CHAINED


SW CORNER SECTION 23-83-39

I HEREBY CERTIFY THAT THIS LAND SURVEYING DOCUMENT WAS PREPARED
AND THE RELATED SURVEY WORK WAS PERFORMED BY ME OR UNDER
MY DIRECT SUPERVISION AND THAT I AM A DULY LICENSED LAND
SURVEYOR UNDER THE LAWS OF THE STATE OF IOWA.

Terence E. Crawford DEC 06 2001
TERENCE E. CRAWFORD DATE

IA LICENSE NO. 8893

EXP. DATE DECEMBER 31, 2001



SE PROJECT NO. 26001
DRAWN BY: LLL