

INDEXED
FOLLOW UP
PROOFED
SCANNED

Crawford County Recorder
Denise Meeves
Fee Book 2013-0155
01/24/2013 09:58AM
PLC PLAT CORNER CER
Book: Page: # Pages: 1
Total Fees: \$7.00

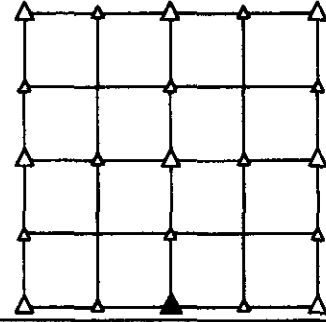
PREPARED BY - JOSEPH P. RUESCHENBERG - SUNDQVIST ENGINEERING - 120 S. MAIN, DENISON, IOWA 51442 - PHONE (712) 263-8118

**UNITED STATES PUBLIC LAND SURVEY CORNER CERTIFICATE
OF**

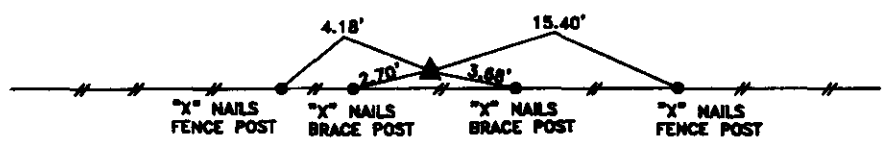
LAND SURVEY MONUMENT SITUATED IN SECTION 15, T 83 N, R 39 W OF
THE 5TH P.M., CRAWFORD COUNTY, IOWA.
PREVIOUSLY RECORDED IN BOOK , PAGE , OTHER

MONUMENT DESCRIPTION AND REMARKS

S1/4 CORNER - FOUND CM 8" DEEP.



PLAN VIEW SHOWING RELATIVE LOCATION OF MONUMENT AND REFERENCE POINTS.




DISTANCES PLUMB CHAINED

S1/4 CORNER SECTION 15-83-39

I HEREBY CERTIFY THAT THIS LAND SURVEYING DOCUMENT WAS PREPARED
AND THE RELATED SURVEY WORK WAS PERFORMED BY ME OR UNDER MY
DIRECT PERSONAL SUPERVISION AND THAT I AM A DULY LICENSED LAND
SURVEYOR UNDER THE LAWS OF THE STATE OF IOWA.

Joseph P. Rueschenberg 1-24-2013
JOSEPH P. RUESCHENBERG DATE
IA LICENSE NO. 14709

EXP. DATE DECEMBER 31, 2014



SE PROJECT NO. 20313
DRAWN BY: LLL