

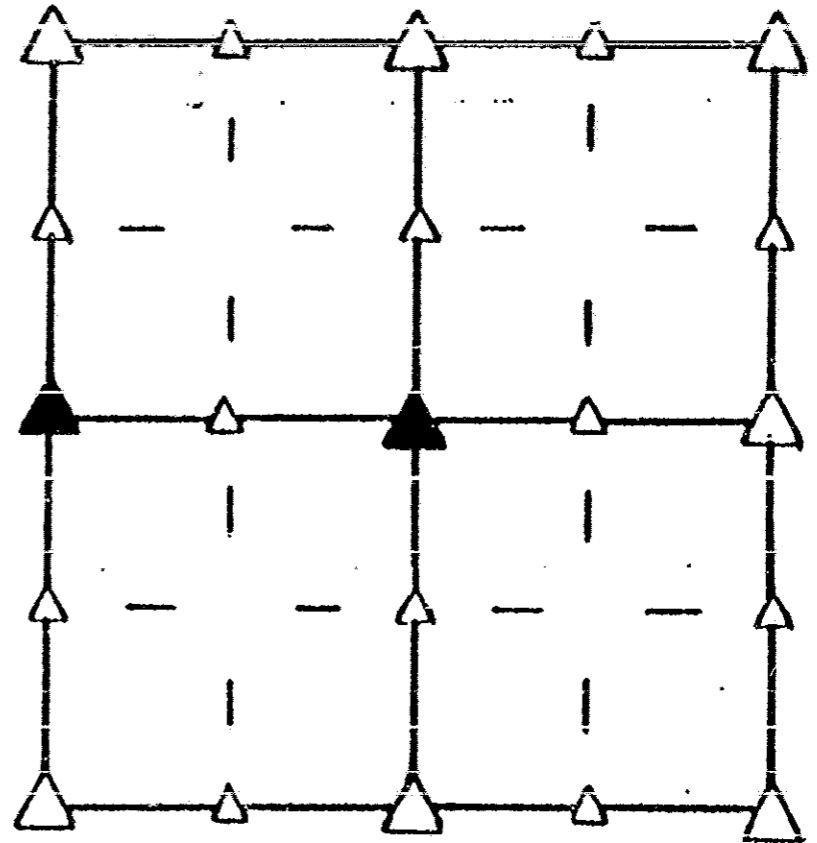
# SECTION CORNER CERTIFICATE

LAND SURVEY MONUMENT SITUATED IN SECTION 1, T 83 N, R 39 W OF THE 5TH P.M., CRAWFORD COUNTY, IOWA.

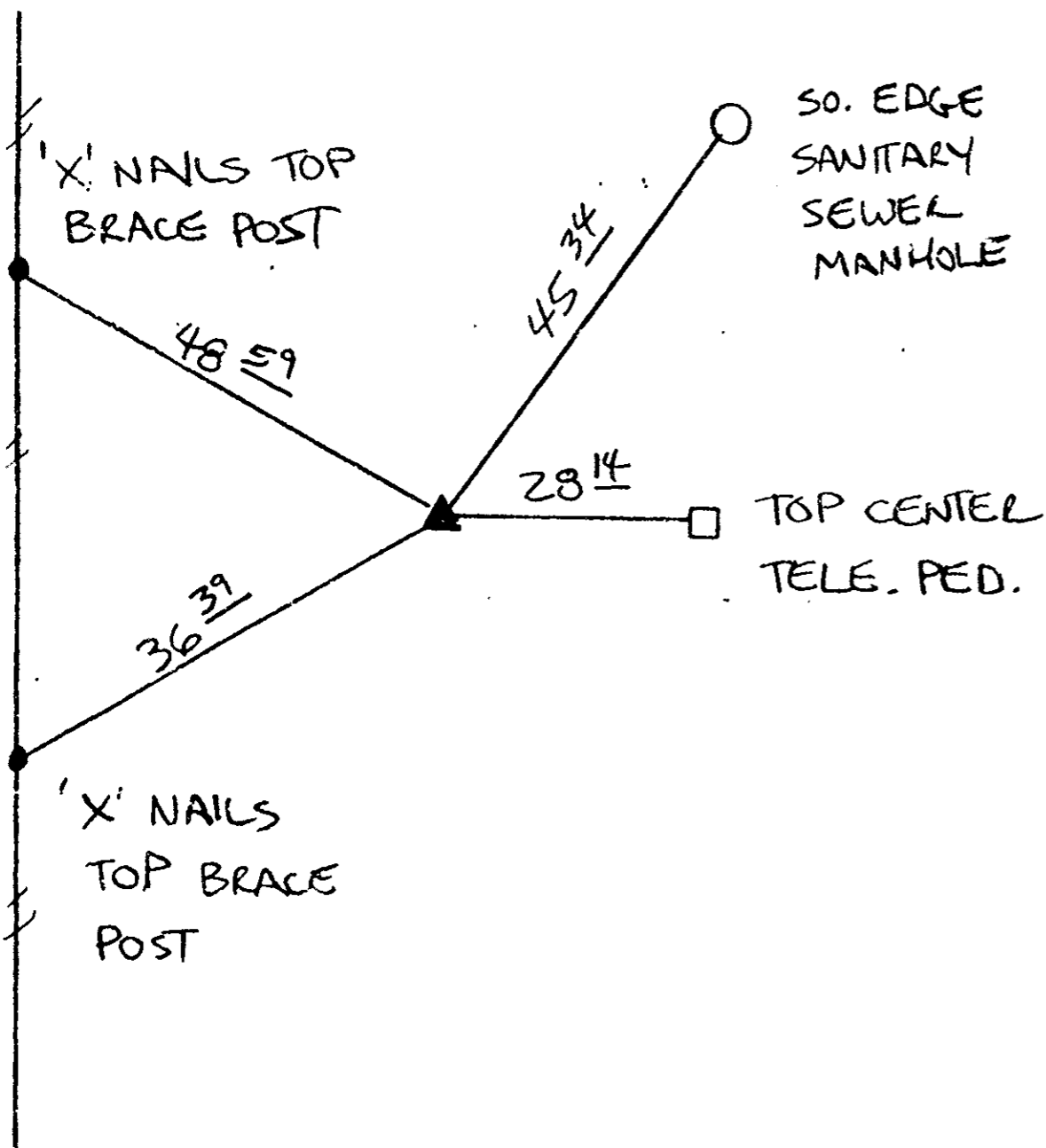
PREVIOUSLY RECORDED IN BOOK \_\_\_\_\_, PAGE \_\_\_\_\_, OTHER \_\_\_\_\_

**DESCRIPTION OF EVIDENCE FOUND**

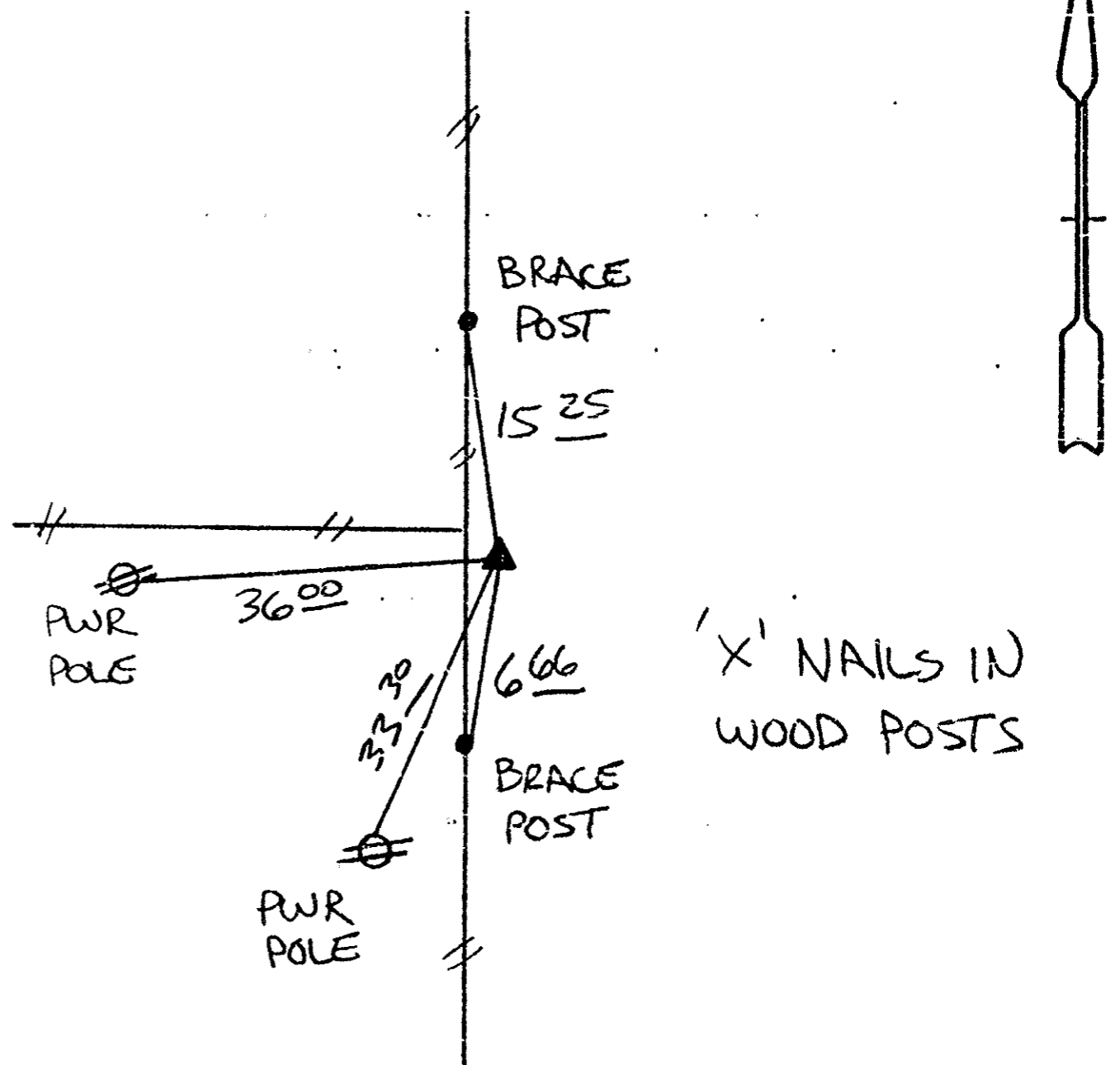
W 1/4 COR - FOUND 5/8" REBAR IN 4" x 4" CONC.  
 CENTER - FOUND 5/8" REBAR 0.10' EAST ON N-S FENCE LINE



**SKETCH SHOWING RELATIVE LOCATION OF MONUMENT AND REFERENCE POINTS. DESCRIPTION OF MONUMENT AND/OR ACCESSORIES ESTABLISHED.**




W 1/4 COR. SEC. 1-83-39



CENTER SEC. 1-83-39

I HEREBY CERTIFY THAT THIS PLAT, MAP, SURVEY OR REPORT WAS MADE BY ME OR UNDER MY DIRECT PERSONAL SUPERVISION AND THAT I AM A DULY REGISTERED LAND SURVEYOR UNDER THE LAWS OF THE STATE OF IOWA.

*Jerry F. Shellberg*  
 Jerry F. Shellberg



date APR. 28 1992

la reg. no. 4129

**RECORDING OFFICER**

FILED DENISON, IOWA  
 CRAWFORD COUNTY

1992 MAY 27 PM 12:29

INST. NO. 92-1290  
 DENISE JURGENSEN, RECORDER  
*Denise Jurgensen*  
 FEE \$5.00

*Mary Eitel, Deputy*

INDEXED AB  
 FOLLOW UP \_\_\_\_\_  
 PROOFED \_\_\_\_\_