

Instrument #: 2015-0276  
 02/18/2015 08:22:11 AM Total Pages: 1  
 PLC PLAT CORNER CER  
 Recording Fee: \$7.00 Transfer Tax: \$0  
 Denise Reeves, Recorder, Crawford County Iowa



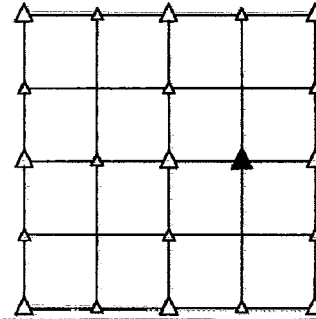
PREPARED BY - JOSEPH P. RUESCHENBERG - SUNDQUIST ENGINEERING - 120 S. MAIN, DENISON, IOWA 51442 - PHONE (712) 263-8118

**UNITED STATES PUBLIC LAND SURVEY CORNER CERTIFICATE  
 OF**

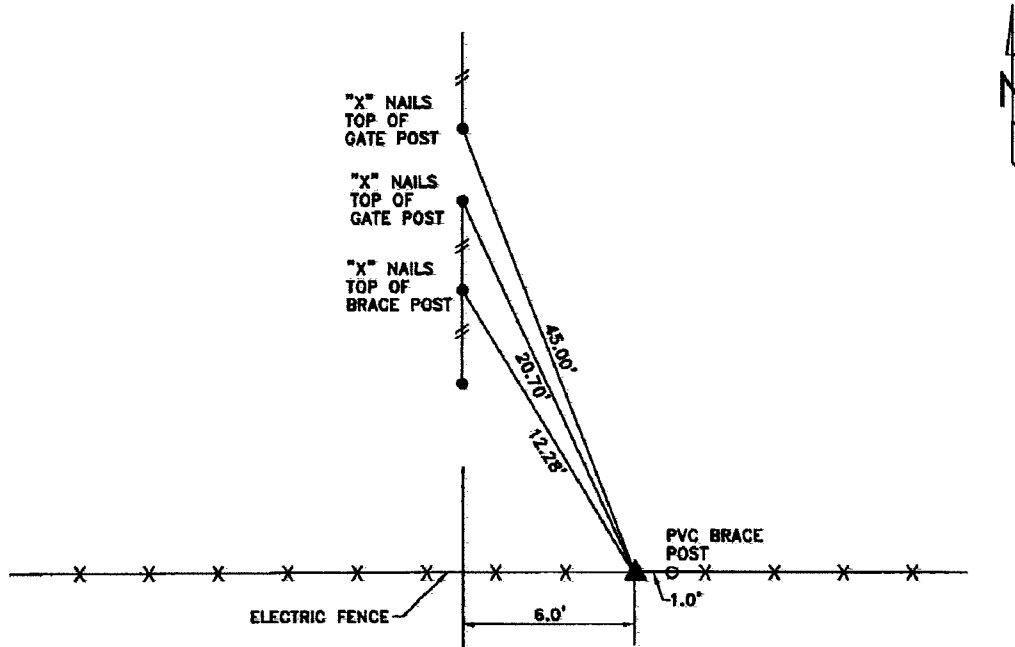
LAND SURVEY MONUMENT SITUATED IN SECTION 3, T 83 N, R 39 W OF  
 THE 5TH P.M., CRAWFORD COUNTY, IOWA.  
 PREVIOUSLY RECORDED IN BOOK 2009, PAGE 1148, OTHER \_\_\_\_\_

**MONUMENT DESCRIPTION AND REMARKS**

NE CORNER  
 NW1/4 SE1/4 - FOUND ALUM. CAP #17088 FLUSH. PIN IS IN LINE  
 WITH ELECTRIC FENCE LINE EAST & WEST.



PLAN VIEW SHOWING RELATIVE LOCATION OF MONUMENT AND REFERENCE POINTS.




DISTANCES PLUMB CHAINED  
 NE CORNER NW1/4 SE1/4  
 SECTION 3-83-39

I HEREBY CERTIFY THAT THIS LAND SURVEYING DOCUMENT WAS PREPARED AND THE RELATED SURVEY WORK WAS PERFORMED BY ME OR UNDER MY DIRECT PERSONAL SUPERVISION AND THAT I AM A DULY LICENSED LAND SURVEYOR UNDER THE LAWS OF THE STATE OF IOWA.

*Joseph P. Rueschenberg* 2-9-2015  
 JOSEPH P. RUESCHENBERG DATE  
 IA LICENSE NO. 14709

EXP. DATE DECEMBER 31, 2016



SE PROJECT NO. 04914  
 DRAWN BY: LLL