

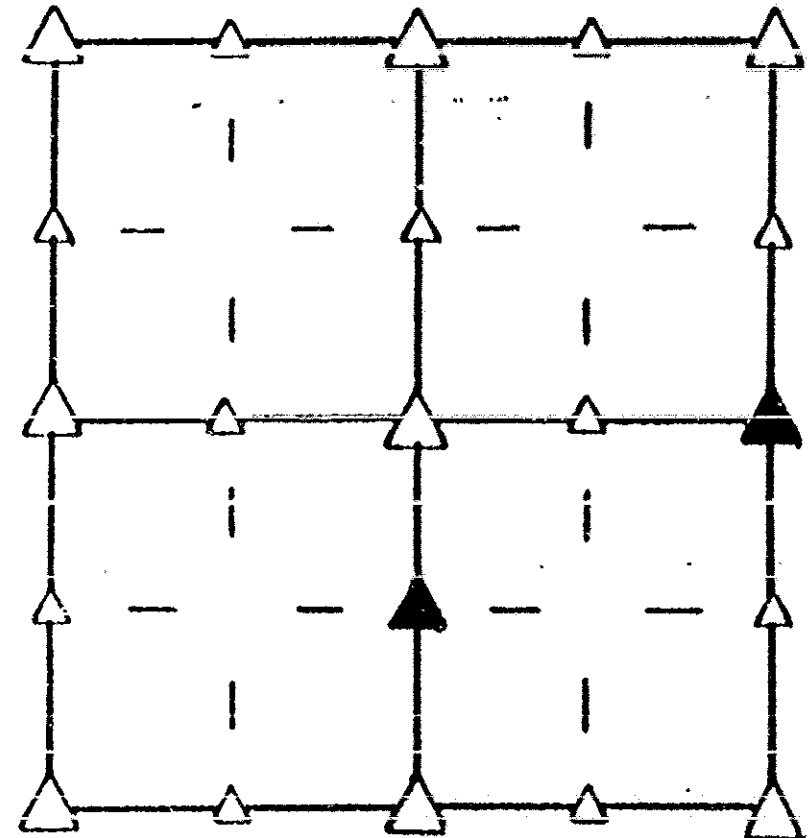
SECTION CORNER CERTIFICATE

LAND SURVEY MONUMENT SITUATED IN SECTION 3, T83 N, R39 W OF THE 5TH P.M., CRAWFORD COUNTY, IOWA.

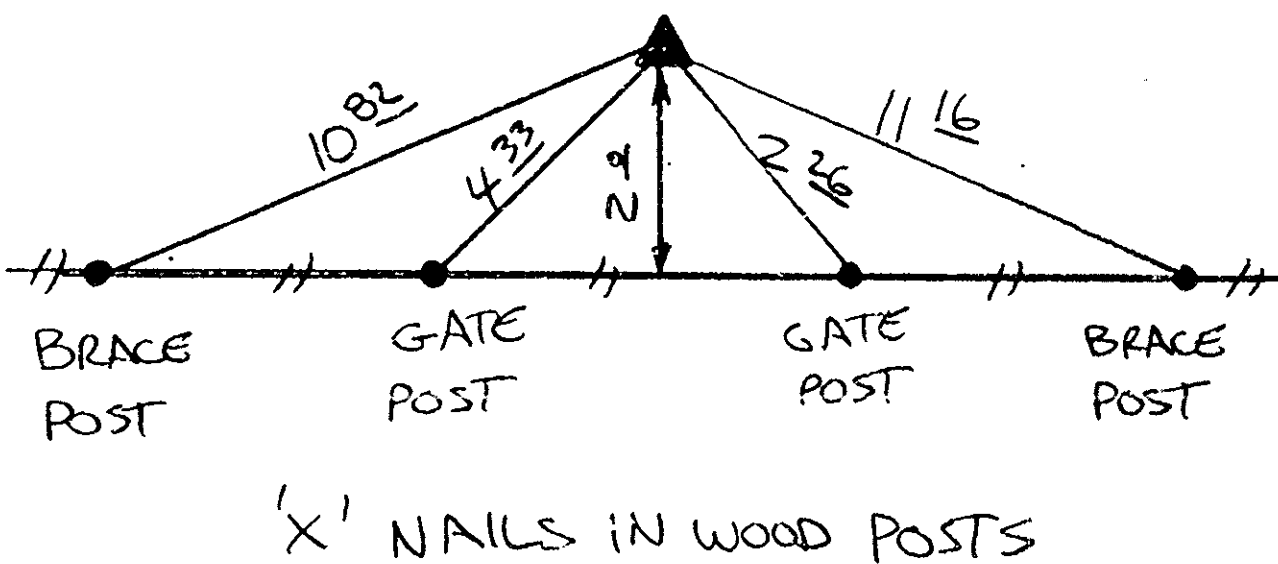
PREVIOUSLY RECORDED IN BOOK _____, PAGE _____, OTHER _____

DESCRIPTION OF EVIDENCE FOUND

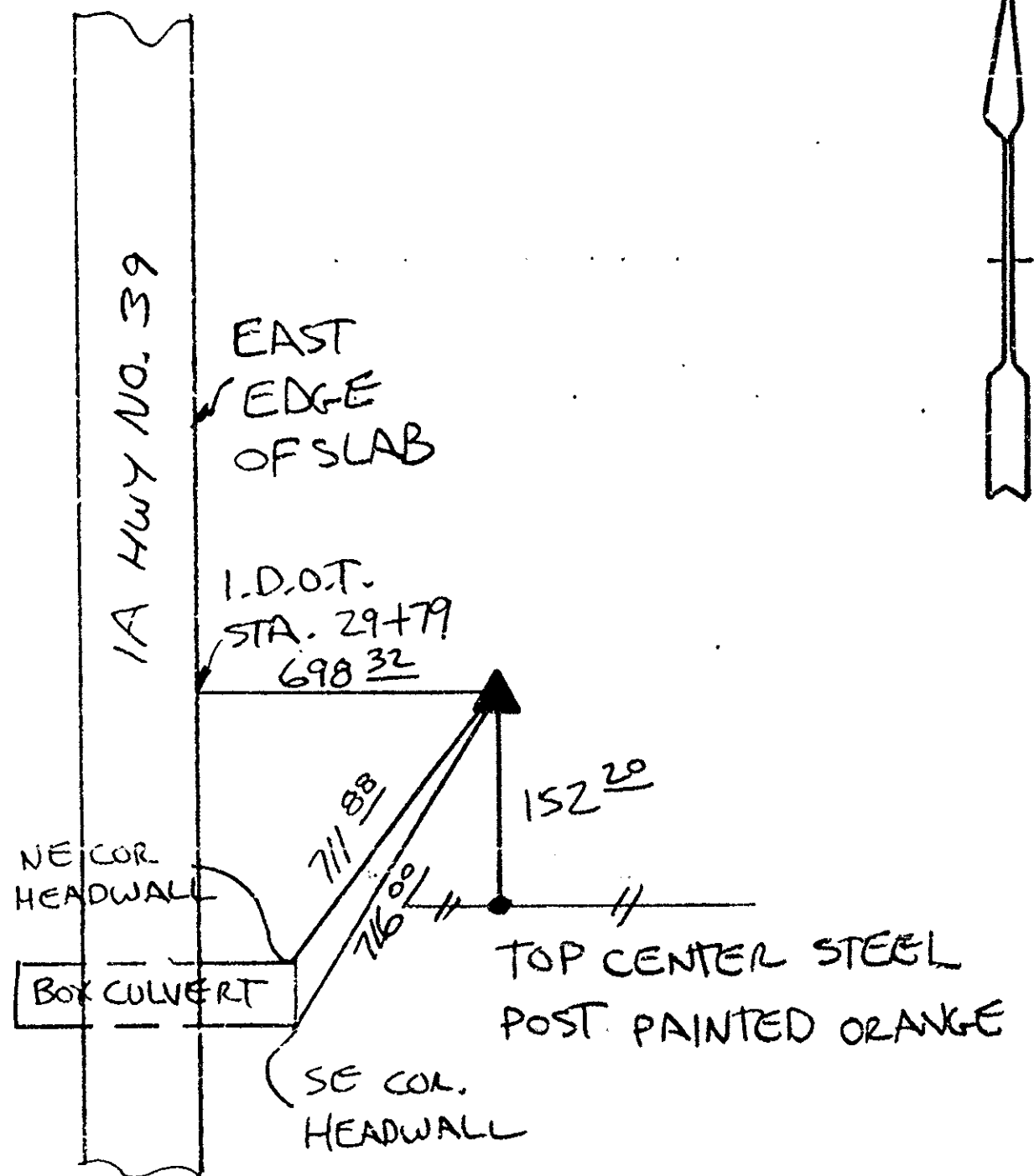
SW COR. NW SE - FOUND PIN W/CAP
No. 9517 FLUSH
E 1/4 COR. - FOUND C.M. 20" DEEP
W/STEEL 0.2' N. OF C.M.



SKETCH SHOWING RELATIVE LOCATION OF MONUMENT AND REFERENCE POINTS. DESCRIPTION OF MONUMENT AND/OR ACCESSORIES ESTABLISHED.



SW COR. NW 1/4 SE 1/4 SEC. 3-83-39



E 1/4 COR. SEC. 3-83-39

I HEREBY CERTIFY THAT THIS PLAT, MAP, SURVEY OR REPORT WAS MADE BY ME OR UNDER MY DIRECT PERSONAL SUPERVISION AND THAT I AM A DULY REGISTERED LAND SURVEYOR UNDER THE LAWS OF THE STATE OF IOWA.

Jerry F. Shellberg
Jerry F. Shellberg



date APR. 26 1992

la reg. no. 4129

RECORDING OFFICER

FILED DENISON, IOWA
CRAWFORD COUNTY

1992 MAY 27 PM 12:31

INST. NO. **92-1292**
DENISE JURGENSEN, RECORDER
Denise Jurgensen
FEE \$5.00

Mary Eiten, Deputy

INDEXED AB
FOLLOW UP _____
PROOFED _____