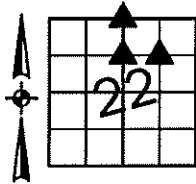


Sara Meseck, RECORDER
 Crawford County, Iowa
 Instr. Number: 2025-0687
 Recorded: 4/10/2025 at 4:06:39.0 PM
 Pages 1
 County Recording Fee: \$7.00
 Iowa E-Filing Fee: \$3.13
 Combined Fee: \$10.13
 Revenue Tax:

PREPARED BY AND RETURN TO: MIKE SCHULTE, SCHULTE SURVEYING, INC., 2003 390TH STREET, WESTSIDE, IA 51467 (712) 790-3489

UNITED STATES PUBLIC LAND SURVEY CORNER CERTIFICATE OF
 LAND SURVEY MONUMENTS SITUATED IN SECTION 22, TOWNSHIP 83 NORTH, RANGE 38 WEST, OF THE FIFTH
 PRINCIPAL MERIDIAN, CRAWFORD COUNTY, IOWA. PREVIOUSLY RECORDED IN SEE BELOW IN COUNTY
(book, page instrument number)



N1/4 CORNER

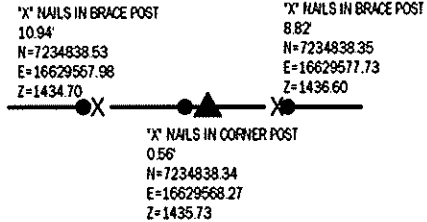
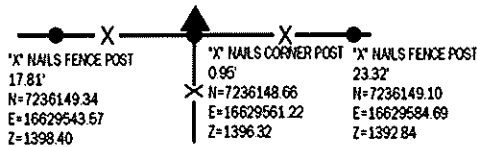
FND CONCRETE MONUMENT 3" DEEP
 N=7236149.60 E=16629561.38 Z=1394.77

CERTIFICATE RECORDED IN 1995 IS COMPLETELY DIFFERENT.
 USED PLAT OF SURVEY RECORDED IN INSTRUMENT #98-1655 TO
 FIND A CONCRETE MONUMENT 3" DEEP. VERIFIED WITH
 SURROUNDING FIELD EVIDENCE.
 THIS CERTIFICATE IS BEING FILED TO UPDATE THE CERTIFICATE.

SW CORNER NW1/4 NE1/4

FND 1/2" REBAR 5" ABOVE GROUND
 N=7234838.27 E=16629568.92 Z=1435.50

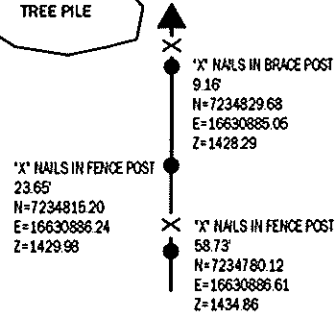
NO RECORD OF CORNER FOUND. SEARCHED AREA AROUND CORNER
 POST WITH A METAL LOCATOR TO FIND A 1/2" REBAR 5" ABOVE
 GROUND, 0.5 EAST OF CORNER POST. VERIFIED WITH SURROUNDING
 SECTION CORNERS.
 THIS CERTIFICATE IS BEING FILED DUE TO NONE OF RECORD.



SE CORNER NW1/4 NE1/4
 SET 5/8" REBAR YPC #17979

N=7234838.83 E=16630885.42 Z=1426.19

NO RECORD OF MONUMENT FOUND. OLD RECORDS SHOW A
 DIVISION. SEARCHED AREA AROUND A TREE PILE AND THE FENCE
 LINE, FOUND A BROKEN CORNER POST. SET 5/8" REBAR YPC
 #17979. VERIFIED WITH SURROUNDING SECTION CORNERS.
 THIS CERTIFICATE IS BEING FILED DUE TO NONE OF RECORD.



*All distances are measured horizontally unless noted.

I HEREBY CERTIFY THAT THIS LAND SURVEYING DOCUMENT WAS
 PREPARED BY ME OR UNDER MY DIRECT PERSONAL SUPERVISION AND
 THAT I AM A DULY LICENSED PROFESSIONAL LAND SURVEYOR UNDER
 THE LAWS OF THE STATE OF IOWA.

Mike Schulte
 MIKE SCHULTE
 LICENSE NUMBER: 17979
 LICENSE RENEWAL DATE IS DECEMBER 31, 2025
 PAGES COVERED BY THIS SEAL: 1 OF 1



LIST CORNERS TO BE INDEXED

CORNER	SECTION	TWP	RANGE
N1/4 CORNER	22	83	38
S1/4 CORNER	15	83	38
SW CORNER NW1/4 NE1/4	22	83	38
SE CORNER NW1/4 NE1/4	22	83	38

BASIS OF BEARING

to RCS ZONE 6 - US SURVEY FEET
 to RTM DERIVED - NAD83(2011) EPOCH 2010.00

SCHULTE SURVEYING, INC.

DRAWN BY: SLG
 PROJ NUMBER: 25-009