

98 JUN 22 PM 1:09

INST. NO. 88-1965
DENISE MEEVES, RECORDER
Denise Meeves
FEE 6.00

PREPARED BY - TERENCE E. CRAWFORD - SUNDQUIST ENGINEERING - 120 S. MAIN DENISON, IOWA 51442 - PHONE (712)263-8118

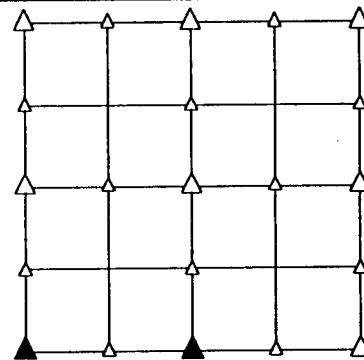
UNITED STATES PUBLIC LAND SURVEY CORNER CERTIFICATE OF

LAND SURVEY MONUMENT SITUATED IN SECTION 34, T 84 N, R 38 W OF
THE 5TH P.M., CRAWFORD COUNTY, IOWA.
PREVIOUSLY RECORDED IN BOOK , PAGE , OTHER

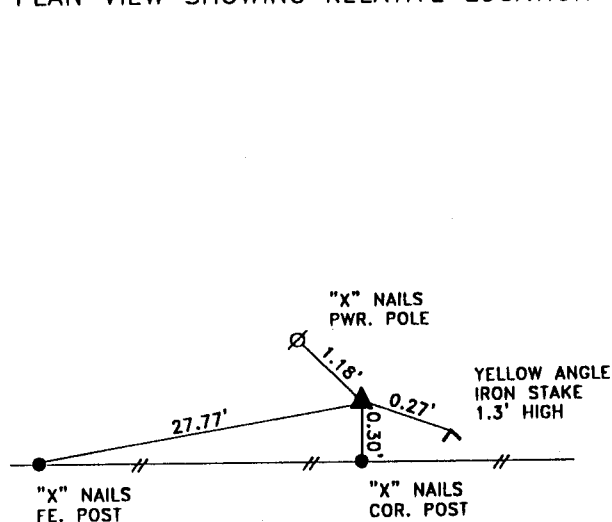
MONUMENT DESCRIPTION AND REMARKS

SW CORNER - FOUND CM AT SURFACE

S1/4 CORNER - FOUND CM 0.4' NORTH OF FENCE 1.0' DEEP

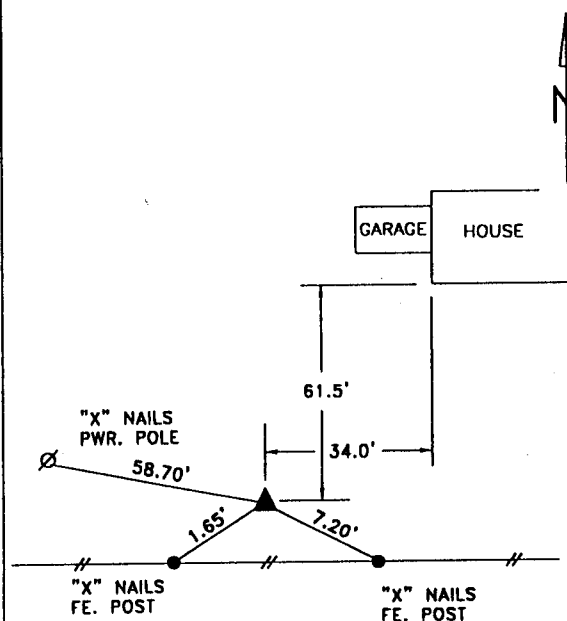


PLAN VIEW SHOWING RELATIVE LOCATION OF MONUMENT AND REFERENCE POINTS.



DISTANCES PLUMB CHAINED

SW CORNER OF SECTION 34-84-38



DISTANCES PLUMB CHAINED

S1/4 CORNER OF SECTION 34-84-38

I HEREBY CERTIFY THAT THE SURVEY WORK WAS COMPLETED AND
THIS LAND SURVEYING DOCUMENT WAS PREPARED BY ME OR UNDER
MY DIRECT SUPERVISION AND THAT I AM A DULY LICENSED LAND
SURVEYOR UNDER THE LAWS OF THE STATE OF IOWA.


Terence E. Crawford
TERENCE E. CRAWFORD

IA LICENSE NO. 8893

MAY 18 1998

DATE

EXP. DATE DECEMBER 31, 1999



SE PROJECT NO. 2238