

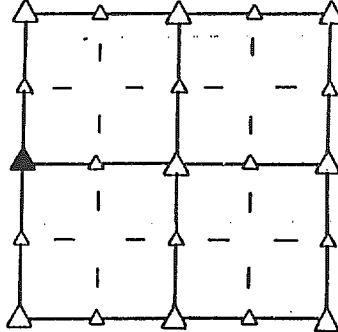
SECTION CORNER CERTIFICATE

LAND SURVEY MONUMENT SITUATED IN SECTION 10, T83 N, R38 W OF THE 5TH P.M., CRAWFORD COUNTY, IOWA.

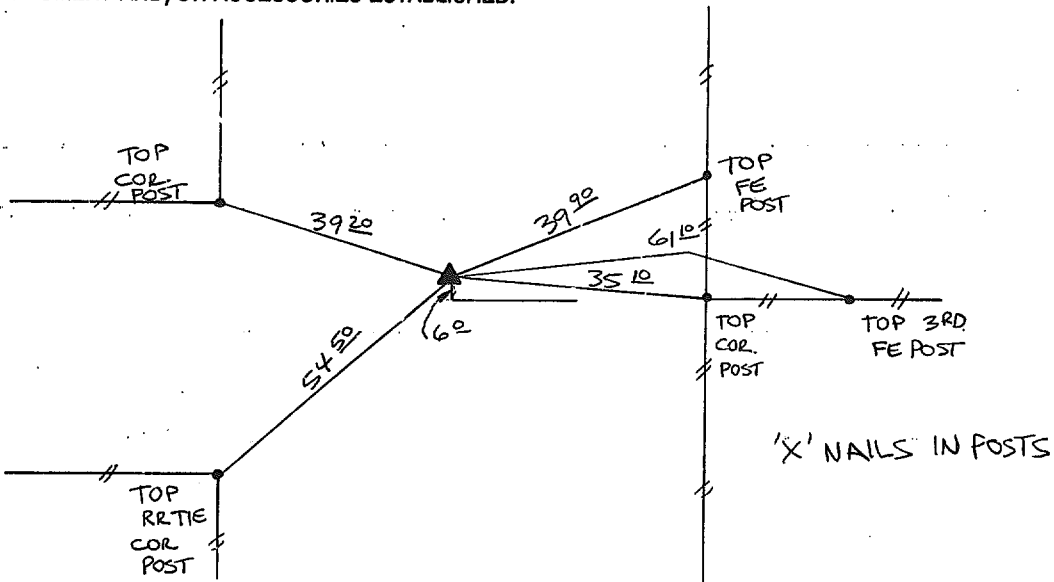
PREVIOUSLY RECORDED IN BOOK _____, PAGE _____, OTHER _____

DESCRIPTION OF EVIDENCE FOUND

W1/4 COR. - FOUND C.M. 12' DEEP
SET 1" REBⁿ. 12" DEEP




SKETCH SHOWING RELATIVE LOCATION OF MONUMENT AND REFERENCE POINTS. DESCRIPTION OF MONUMENT AND/OR ACCESSORIES ESTABLISHED.



W1/4 COR. SEC. 10-83-38

I HEREBY CERTIFY THAT THIS PLAT, MAP, SURVEY OR REPORT WAS MADE BY ME OR UNDER MY DIRECT PERSONAL SUPERVISION AND THAT I AM A DULY REGISTERED LAND SURVEYOR UNDER THE LAWS OF THE STATE OF IOWA.

Jerry F. Shellberg
Jerry F. Shellberg



date OCT. 26 1991
Ia reg. no. 4129

RECORDING OFFICER

FILED DENISON, IOWA
CRAWFORD COUNTY.

91 DEC 27 AM 10:24

INST. NO. 91-3356
DENISE JURGENSEN, RECORDER
Denise Jurgensen
FEE \$ 5.00

INDEXED db
FOLLOW UP _____
PROOFED _____