

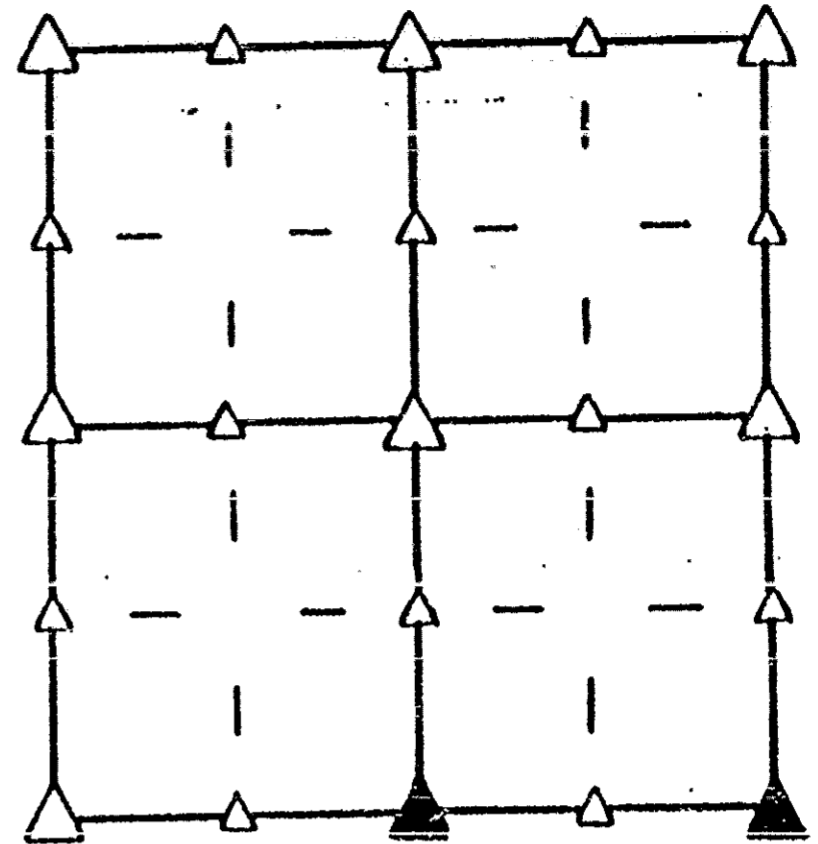
# SECTION CORNER CERTIFICATE

LAND SURVEY MONUMENT SITUATED IN SECTION 9, T 84 N, R 39 W OF  
THE 5TH P.M., CRAWFORD COUNTY, IOWA.

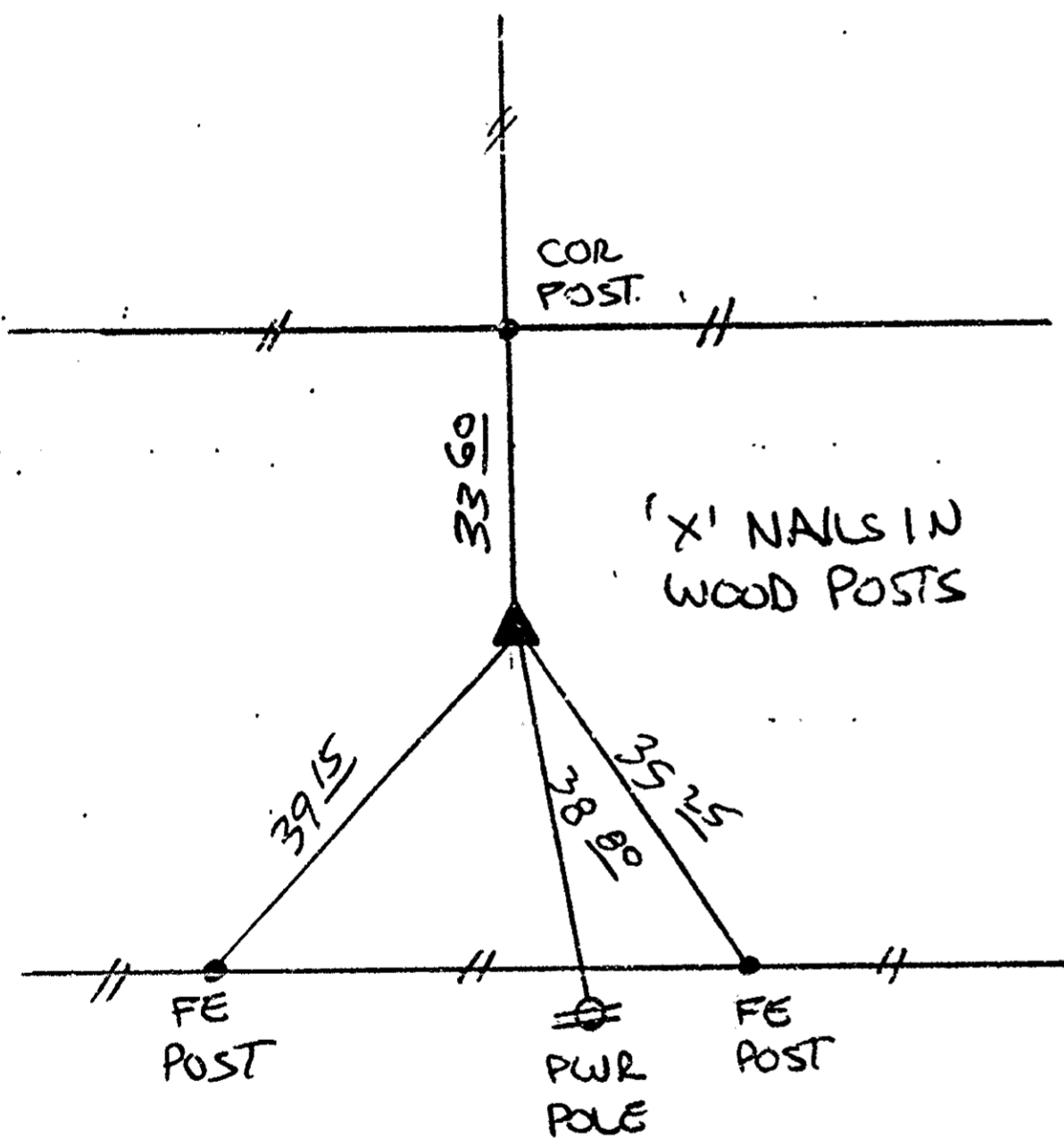
PREVIOUSLY RECORDED IN BOOK \_\_\_\_\_, PAGE \_\_\_\_\_, OTHER \_\_\_\_\_

**DESCRIPTION OF EVIDENCE FOUND**

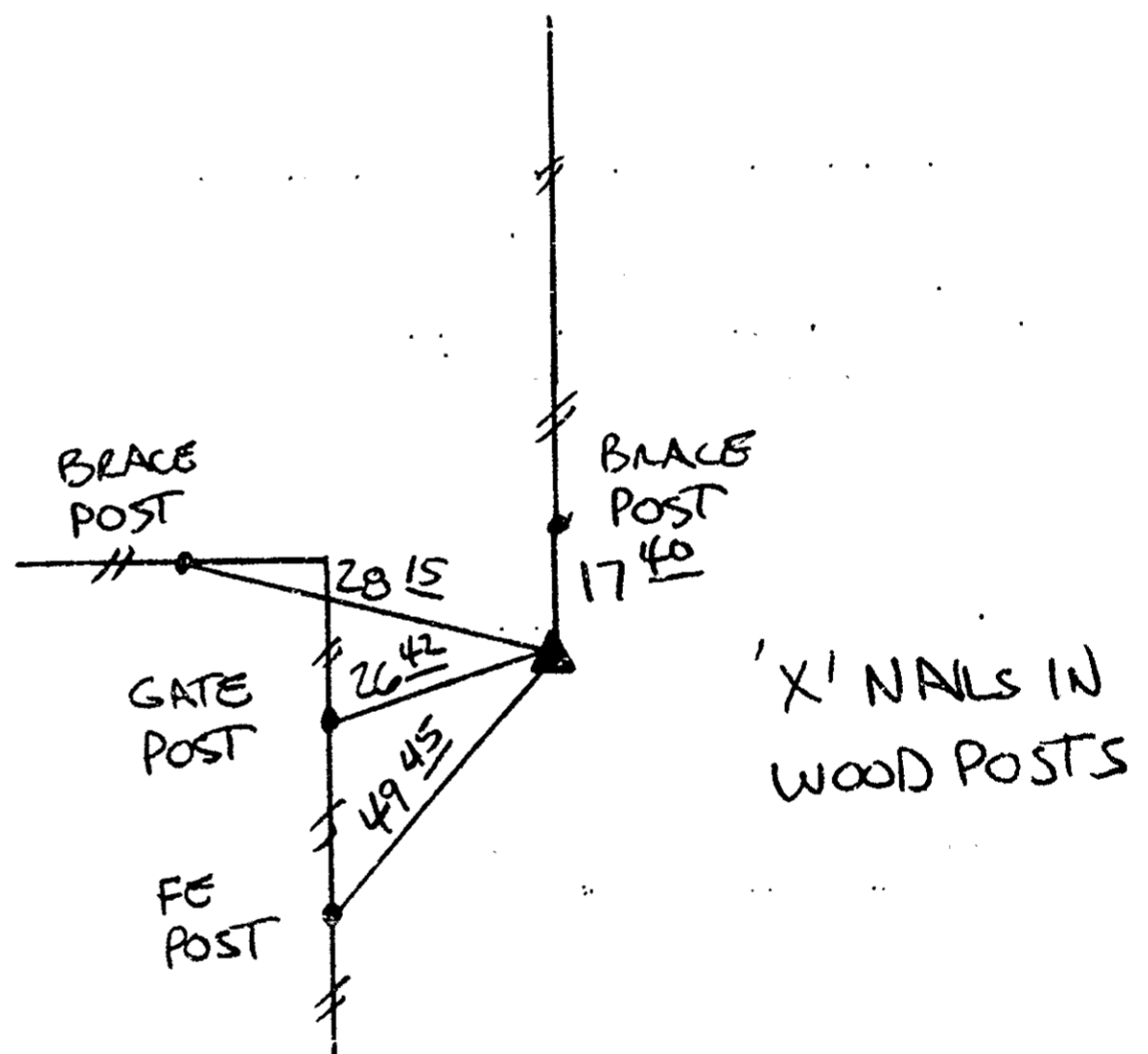
S 1/4 COR. - FOUND NAIL & SET  
IRON PIN W/CAP  
SE COR. - FOUND C.M. 1.0' DEEP



**SKETCH SHOWING RELATIVE LOCATION OF MONUMENT AND REFERENCE POINTS. DESCRIPTION OF MONUMENT AND/OR ACCESSORIES ESTABLISHED.**



S 1/4 COR. SECTION 9-84-39




SE COR. SEC. 9-84-39



I HEREBY CERTIFY THAT THIS PLAT, MAP, SURVEY OR REPORT WAS MADE BY ME OR UNDER MY DIRECT PERSONAL SUPERVISION AND THAT I AM A DULY REGISTERED LAND SURVEYOR UNDER THE LAWS OF THE STATE OF IOWA.

*Jerry F. Shellberg*  
Jerry F. Shellberg



date JUN. 22 1992  
Ia reg. no. 4129

RECORDING OFFICER

FILED DENISON, IOWA  
CRAWFORD COUNTY

92 AUG -4 PM 3:08

INST. NO. 92-1988  
DENISE JURGENSEN, RECORDER  
*Denise Jurgensen*  
FEE \$ 5.00

INDEXED       
FOLLOW UP       
PROOFED