

INST. NO. 2000-1556
DENISE MEEVES, RECORDER
Denise Meeves
FEE \$6.00

This document prepared by: Semke & Associates - 712-792-2276
Micheal G. Semke, L.S.#10318 - 608 N. Court St., Carroll, Iowa

UNITED STATES PUBLIC LAND SURVEY CORNER CERTIFICATE
OF

Land Survey Monuments situated in Section 17, Township 84, Range 39, of the Fifth Principal Meridian, Crawford County, Iowa. Previously recorded in n/a in County Recorder's Office. (book, page, document number, etc.)

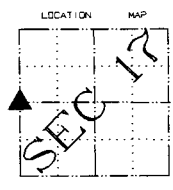
(Show reason for preparing this certificate, the evidence and detailed procedures used in establishing the corner positions and monumentation found or placed.)

Found concrete monument with brass cap stamped 1817 above ground surface near fence intersection. Evidence corresponds w/ information in Crawford Co. Engineer's tie book.

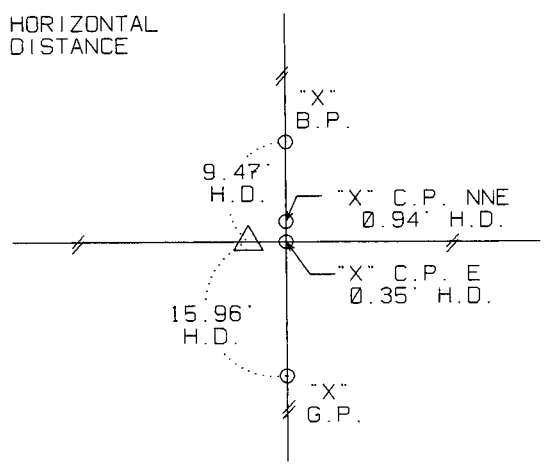
PLAN - VIEW

(Show a minimum of three reference ties to durable physical objects, relevant monuments and physical conditions that will enable recovery of the corner.)


W 1/4 COR
17-84-39



NOTE:
H.D. = HORIZONTAL DISTANCE



Note: All ties slope chained unless noted.



I HEREBY CERTIFY THAT THIS CORNER CERTIFICATE WAS PREPARED BY ME OR UNDER MY DIRECT PERSONAL SUPERVISION AND THAT I AM A PROFESSIONAL LAND SURVEYOR UNDER THE LAWS OF THE STATE OF IOWA. MY REGISTRATION IS SUBJECT TO RENEWAL 12-31-01.

6/13/00 DATE
Micheal G. Semke
MICHAEL G. SEMKE, RLS NO 10318

List Corners to be Indexed			
Corners	Section	Twp	Range
W 1/4	17	84	39
E 1/4	18	84	39