

Crawford County Recorder  
Denise Meeves  
**Fee Book 2009-0252**  
02/04/2009 @10:13AM  
PLC PLAT CORNER CER  
Book: Page: # Pages: 1  
Total Fees: \$7.00

RECORDED  
INDEXED  
SEARCHED

COPY

PREPARED BY - JAMES C. SAILER - 1007, P.O.B. 987, SIOUX CITY IOWA 51102-0987 PHONE (712) 276-1451



UNITED STATES PUBLIC LAND SURVEY CORNER CERTIFICATE  
OF

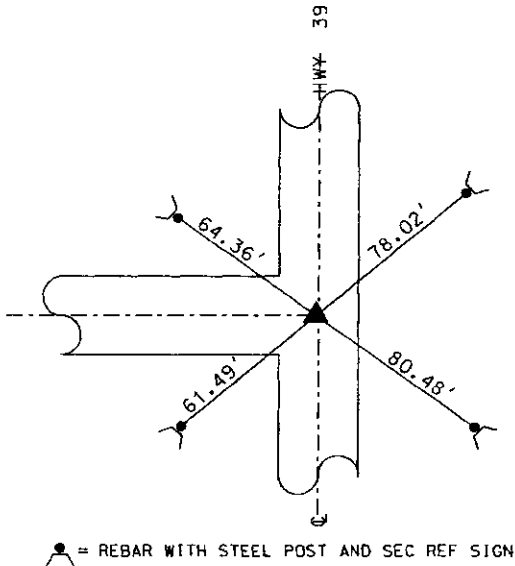


Land Survey Monuments Situated in Section 36 ,  
Township 85 N, Range 39 W, Of The Fifth Principal Meridian,  
CRAWFORD County, Iowa. Previously Recorded In \_\_\_\_\_  
In The County Recorders Office.

Monument Description and Remarks:

- ① FOUND A LEAD PLUG IN CONCRETE UNDER AN ASPHALT OVERLAY. SET BRASS PLUG IN THE ASPHALT OVER TOP OF THE LEAD PLUG
- ② FOUND A PK NAIL IN THE ASPHALT. FOUND A LEAD PLUG IN THE CONCRETE BELOW. SET A BRASS PLUG IN THE ASPHALT OVER TOP OF THE LEAD PLUG. PK NAIL WAS 0.48' EAST OF THE LEAD PLUG

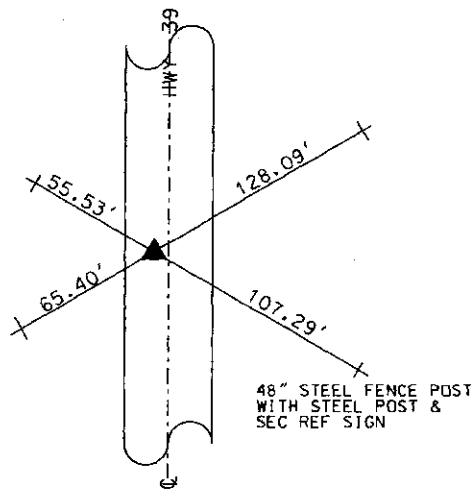
① SOUTHEAST CORNER PLAN - VIEW  
SEC. 36-85-39



● = REBAR WITH STEEL POST AND SEC REF SIGN

CORNER IS 1.90' WEST OF CENTERLINE  
PK NAIL AT PC OF CURVE IS 1.90' EAST  
AND 1.17' NORTH OF THE CORNER

② EAST 1/4 CORNER  
SEC. 36-85-39




48" STEEL FENCE POST  
WITH STEEL POST &  
SEC REF SIGN

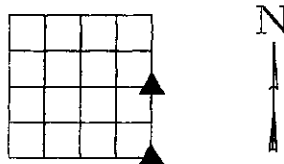
CORNER IS 5.29' WEST OF CENTERLINE

I hereby certify that this land surveying document was prepared and the related survey work was performed by me or under my direct personal supervision and that I am a duly licensed Land Surveyor under the laws of the State of Iowa.

Signature: James C. Sailer 2/2/09  
JAMES C. SAILER Lisc. No: 12090 Date



My License Renewal  
Date is December 31, 2010  
Pages or sheets covered by this seal: 1



Corner to be Indexed

Corner	Section	Twp	Range
E1/4	36	85	39
SE	36	85	39