

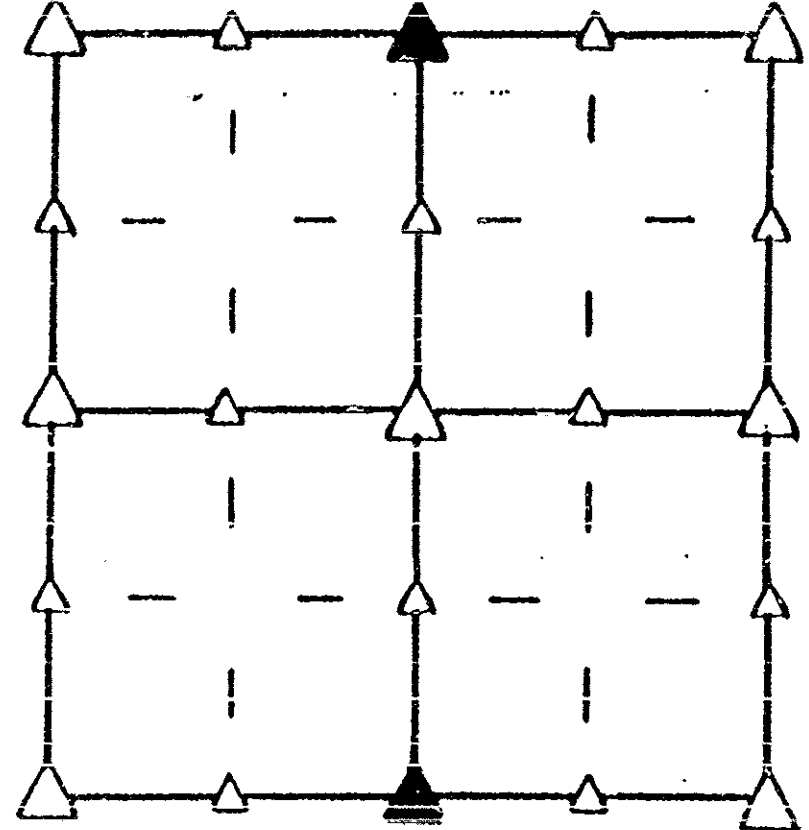
# SECTION CORNER CERTIFICATE

LAND SURVEY MONUMENT SITUATED IN SECTION 4, T 84 N, R 39 W OF THE 5TH P.M., CRAWFORD COUNTY, IOWA.

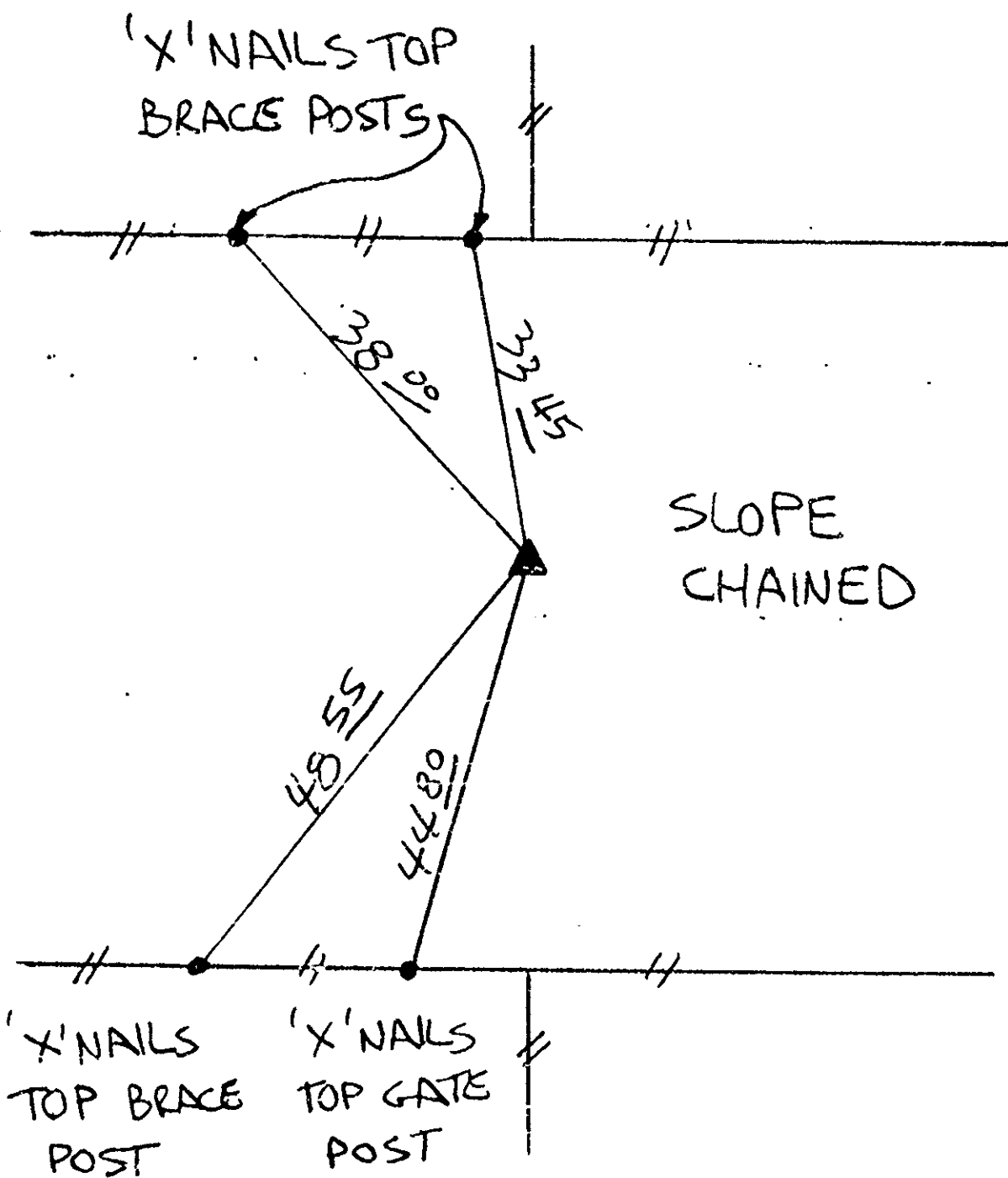
PREVIOUSLY RECORDED IN BOOK \_\_\_\_\_, PAGE \_\_\_\_\_, OTHER \_\_\_\_\_

**DESCRIPTION OF EVIDENCE FOUND**

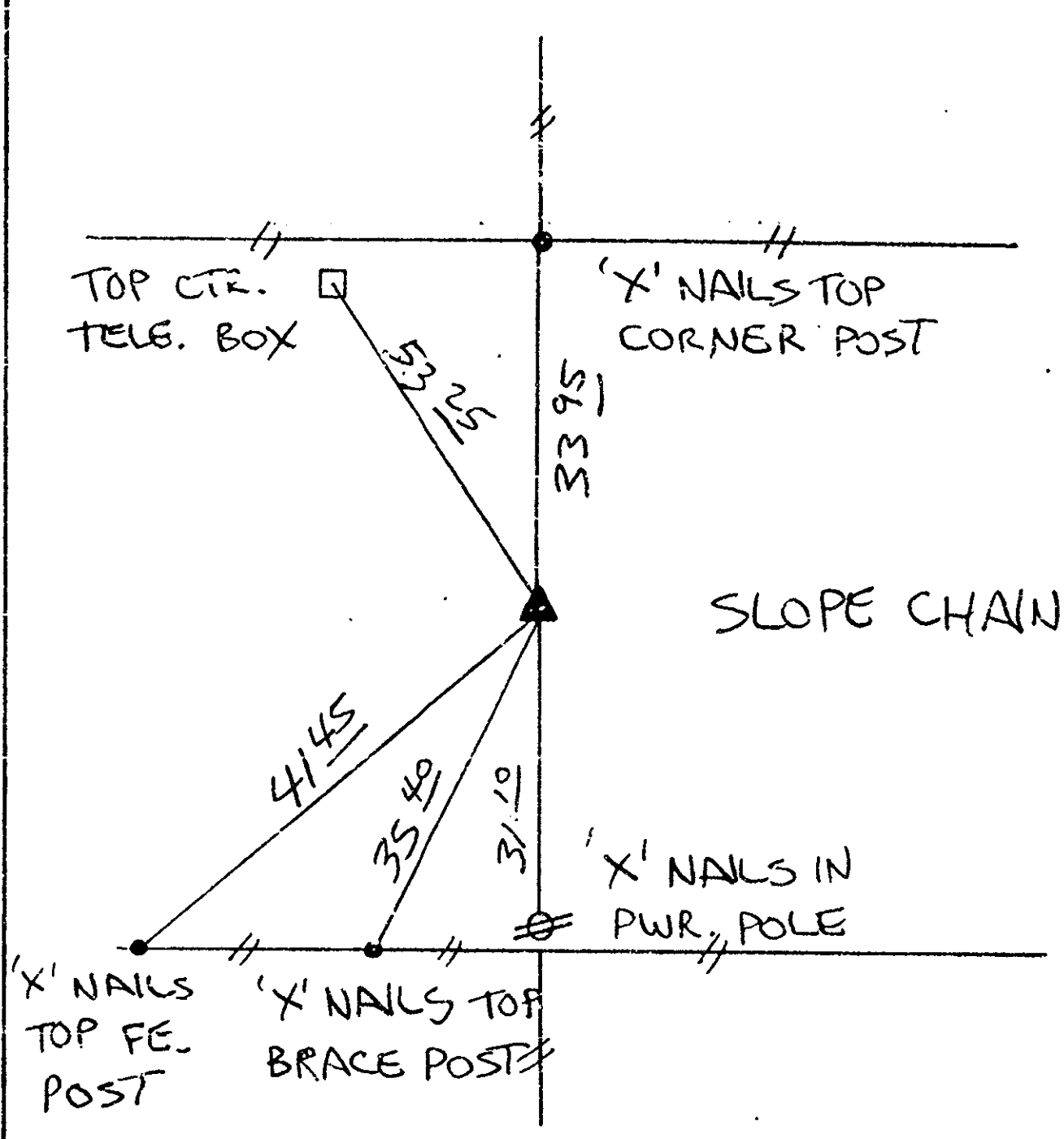
N 1/4 COR. - SET IRON PIN W/CAP FROM COUNTY TIES  
 S 1/4 COR. - SET IRON PIN W/CAP ON LINE WITH N-S FENCE



**SKETCH SHOWING RELATIVE LOCATION OF MONUMENT AND REFERENCE POINTS. DESCRIPTION OF MONUMENT AND/OR ACCESSORIES ESTABLISHED.**



N 1/4 COR. SEC. 4-84-39




S 1/4 COR. SEC. 4-84-39

I HEREBY CERTIFY THAT THIS PLAT, MAP, SURVEY OR REPORT WAS MADE BY ME OR UNDER MY DIRECT PERSONAL SUPERVISION AND THAT I AM A DULY REGISTERED LAND SURVEYOR UNDER THE LAWS OF THE STATE OF IOWA.

*Jerry F. Shellberg*

Jerry F. Shellberg



date MAY 22 1992

la reg. no. 4129

**RECORDING OFFICER**

FILED DENISON, IOWA  
CRAWFORD COUNTY

1992 MAY 27 PM 12:32

INST. NO. **92-1293**  
DENISE JURGENSEN, RECORDER  
*Denise Jurgensen*  
FEE \$5.00

*Mary Githn, Deputy*

INDEXED DB  
FOLLOW UP \_\_\_\_\_  
PROOFED \_\_\_\_\_