

INDEX YMN
SCAN _____
FOLLOW UP _____
PROOF _____

Instrument #: 2025-2283
11/21/2025 09:51:56 AM Total Pages: 1
PLC PLAT COR CERT
Recording Fee: \$7.00 Transfer Tax: \$0
Sara Meseck, Recorder, Crawford County Iowa



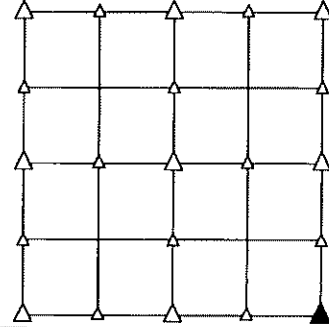
PREPARED BY - TERENCE E. CRAWFORD - SUNDQUIST ENGINEERING - 120 S. MAIN, DENISON, IOWA 51442 - PHONE (712) 263-8118

UNITED STATES PUBLIC LAND SURVEY CORNER CERTIFICATE OF

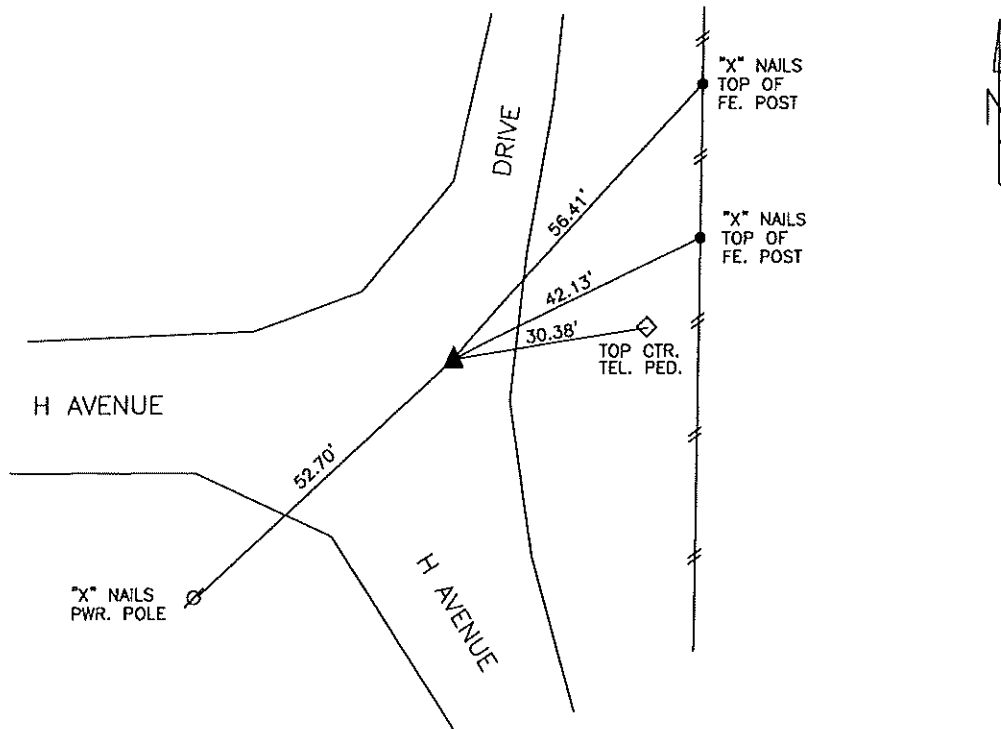
LAND SURVEY MONUMENT SITUATED IN SECTION 4, T 84 N, R 39 W OF
THE 5TH P.M., CRAWFORD COUNTY, IOWA.
PREVIOUSLY RECORDED IN BOOK , PAGE , OTHER

MONUMENT DESCRIPTION AND REMARKS

SE CORNER - FOUND IRON PIN W/YELLOW CAP #4129 1.3' DEEP.




PLAN VIEW SHOWING RELATIVE LOCATION OF MONUMENT AND REFERENCE POINTS.



DISTANCES PLUMB CHAINED
SE CORNER SECTION 4-84-39

I HEREBY CERTIFY THAT THIS LAND SURVEYING DOCUMENT WAS PREPARED
AND THE RELATED SURVEY WORK WAS PERFORMED BY ME OR UNDER MY
DIRECT PERSONAL SUPERVISION AND THAT I AM A DULY LICENSED LAND
SURVEYOR UNDER THE LAWS OF THE STATE OF IOWA.

Terence E. Crawford 11-7-25
TERENCE E. CRAWFORD DATE
IA LICENSE NO. 8893 EXP. DATE DECEMBER 31, 2025



SE PROJECT NO. 26925
DRAWN BY: LLL