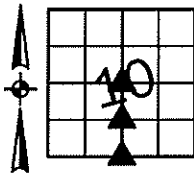


Sara Meseck, RECORDER  
 Crawford County, Iowa  
 Instr. Number: 2025-2057  
 Recorded: 10/22/2025 at 8:43:59.0 AM  
 Pages 1  
 County Recording Fee: \$7.00  
 Iowa E-Filing Fee: \$3.13  
 Combined Fee: \$10.13  
 Revenue Tax:

PREPARED BY AND RETURN TO: MIKE SCHULTE, SCHULTE SURVEYING, INC., 2003 390TH STREET, WESTSIDE, IA 51467 (712) 790-3489

**UNITED STATES PUBLIC LAND SURVEY CORNER CERTIFICATE OF**  
 LAND SURVEY MONUMENTS SITUATED IN SECTION 10, TOWNSHIP 84 NORTH, RANGE 40 WEST, OF THE FIFTH  
 PRINCIPAL MERIDIAN, CRAWFORD COUNTY, IOWA. PREVIOUSLY RECORDED IN SEE BELOW IN COUNTY  
(book, page instrument number)  
 RECORDER'S OFFICE.

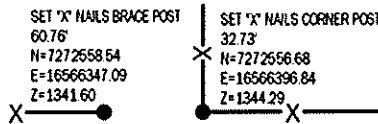


**SW CORNER NW1/4 SE1/4**

SET 5/8" REBAR YPC #17979  
 N=7273852.83 E=16566411.08 Z=1370.00

NO RECORD OF CORNER FOUND. CALCULATED POSITION BY SINGLE PROPORTION.  
 SEARCHED AREA WITH A METAL LOCATOR, FOUND NOTHING. SET 5/8" REBAR YPC  
 #17979, VERIFIED WITH SURROUNDING FIELD EVIDENCE.  
 THIS CERTIFICATE IS BEING FILED DUE TO NONE OF RECORD.

**S1/4 CORNER**  
 SET 5/8" REBAR YPC #17979 6" DEEP  
 N=7272523.96 E=16566397.05 Z=1343.92  
 NO CORNER CERTIFICATE FOUND. USED COUNTY ENGINEER'S  
 RECORD, DUG A 6'X6'X4' DEEP HOLE TO SEARCH AREA, FOUND  
 NOTHING. RESET OBLITERATED CORNER BY SINGLE  
 PROPORTION. SET 5/8" REBAR YPC #17979 6" DEEP.  
 THIS CERTIFICATE IS BEING FILED DUE TO NONE OF RECORD.



▲ I AVENUE  
 GRAVEL


T TOP CENTER TELEPHONE PED.  
 72.05  
 N=7272490.33  
 E=16566333.33  
 Z=1344.69

**CENTER**  
 SET 5/8" REBAR YPC #17979  
 N=7275181.70 E=16566425.11 Z=1344.53  
 ONLY RECORD OF CORNER IS A SURVEY FROM 1900, BOOK 20  
 PAGE 248, THAT SHOWS A BOX ELDER TREE. THIS TREE IS NOT  
 HERE ANYMORE. USED SAID SURVEY AND PHYSICAL FEATURES  
 TO RESET CORNER WITH A 5/8" REBAR YPC #17979.  
 THIS CERTIFICATE IS BEING FILED DUE TO NONE OF RECORD.

\*All distances are measured horizontally unless noted.

I HEREBY CERTIFY THAT THIS LAND SURVEYING DOCUMENT WAS  
 PREPARED BY ME OR UNDER MY DIRECT PERSONAL SUPERVISION AND  
 THAT I AM A DULY LICENSED PROFESSIONAL LAND SURVEYOR UNDER  
 THE LAWS OF THE STATE OF IOWA.

*Mike Schulte*  
 MIKE SCHULTE  
 LICENSE NUMBER 17979  
 LICENSE RENEWAL DATE IS DECEMBER 31, 2025  
 PAGES COVERED BY THIS SEAL: 1 OF 1  
 DATE 2025/10/21



**LIST CORNERS TO BE INDEXED**

CORNER	SECTION	TWP	RANGE
CENTER	10	84	40
S1/4 CORNER	10	84	40
N1/4 CORNER	15	84	40
SW CORNER NW1/4 SE1/4	10	84	40

**BASIS OF BEARING**

IA RCS ZONE 6 - US SURVEY FEET  
 IA RTH DERIVED - NAD83(2011)(EPOCH 2010.00)

**SCHULTE SURVEYING, INC.**

DRAWN BY: SLG  
 PROJ NUMBER: 25-062