

INDEXED *DM*
 FOLLOW UP *DM*
 PROOFED *DM*
 SCANNED *DM*

PREPARED BY: MICKAEL F. BERNDT - CRAWFORD COUNTY ENGINEER'S OFFICE - COURTHOUSE - DENISON, IA. - 712-263-2449

**UNITED STATES PUBLIC LAND SURVEY CORNER CERTIFICATE
 OF**

**LAND SURVEY MONUMENT SITUATED IN HANOVER TOWNSHIP, THE WEST 1/4
 CORNER OF SECTION 1, T-84N, R-40W OF THE FIFTH P.M. CRAWFORD COUNTY, IOWA.**

PREVIOUSLY RECORDED AS 2001-1348

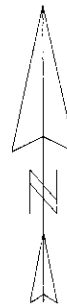
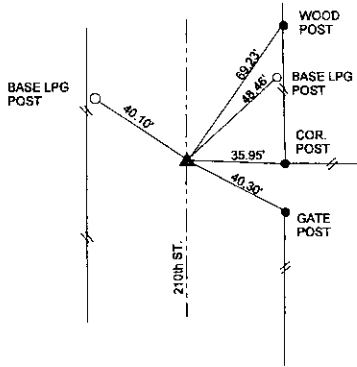
MONUMENT DESCRIPTION AND REMARKS

WEST 1/4 COR. OF SEC. 1-84-40

DATE: 6-30-10

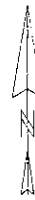
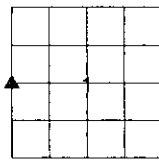
FOUND SPIKE 3" DEEP OVER CM 12" DEEP.
 SET SPIKE BACK OVER CM 3" DEEP.

WEST 1/4 COR. OF SEC. 1-84-40



ALL DISTANCES ARE SLOPED CHAINED
 ALL TIES ARE "X" NAILS UNLESS NOTED.

CORNER: WEST 1/4
 SECTION: 1
 TOWNSHIP: 84N
 RANGE: 40W



CERTIFICATION:

I HEREBY CERTIFY THAT THIS LAND SURVEYING DOCUMENT WAS PREPARED AND THE RELATED SURVEY WORK WAS PERFORMED BY ME OR UNDER MY DIRECT PERSONAL SUPERVISION AND THAT I AM A DULY LICENSED LAND SURVEYOR UNDER THE LAWS OF THE STATE OF IOWA.

Mickael F. Berndt
 Signature

7/9/10
 Date of Survey

MICKAEL F. BERNDT
 Typed Name

14808
 L. S. No.

Dec. 31, 2010
 License Renewal Date

Pages covered by this seal 1

