

INDEXED SM
FOLLOW UP 20
PROOFED 20
SCANNED 7

PREPARED BY: MICKAEL F. BERNDT - CRAWFORD COUNTY ENGINEER'S OFFICE - COURTHOUSE - DENISON, IA. - 712-263-2449

UNITED STATES PUBLIC LAND SURVEY CORNER CERTIFICATE
OF

LAND SURVEY MONUMENT SITUATED IN HANOVER TOWNSHIP, THE NORTHWEST CORNER
OF SECTION 1, T-84N, R-40W OF THE FIFTH P.M. CRAWFORD COUNTY, IOWA.

PREVIOUSLY RECORDED AS NO.

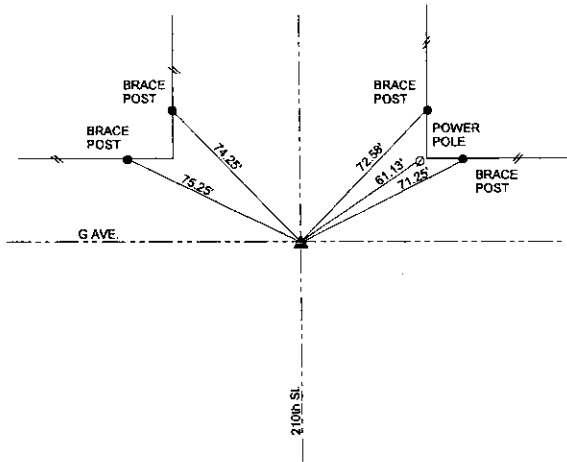
MONUMENT DESCRIPTION AND REMARKS

NORTHWEST CORNER SEC. 1-84-40

DATE : 6-30-10

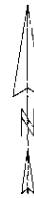
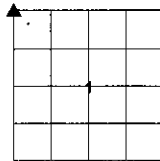
FOUND 1" REBAR 8" DEEP.

NORTHWEST CORNER SEC. 1-84-40



ALL DISTANCES ARE SLOPED CHAINED
ALL TIES ARE "X" NAILS UNLESS NOTED.

CORNER: NORTHWEST
SECTION: 1
TOWNSHIP: 84N
RANGE: 40W



CERTIFICATION:

I HEREBY CERTIFY THAT THIS LAND SURVEYING DOCUMENT WAS PREPARED AND THE RELATED SURVEY WORK WAS PERFORMED BY ME OR UNDER MY DIRECT PERSONAL SUPERVISION AND THAT I AM A DULY LICENSED LAND SURVEYOR UNDER THE LAWS OF THE STATE OF IOWA.

Mickael F. Berndt
Signature

7/9/10
Date of Survey

MICKAEL F. BERNDT
Typed Name

14808
L.S. No.

Dec. 31, 2010
License Renewal Date

Pages covered by this seal 1

