

INDEXED
 FOLLOW UP *MS*
 PROOFED
 SCANNED

REC002014
 Crawford County Recorder Denise Meeves
 FEE BOOK 2004-1606 6/04/2004 @ 12:15PM
 PLC PLAT CORNER CEFBook: Page:04-1606 #: 1
 Total Fees: \$11.00

This document prepared by : Semke & Associates - 712-792-2276
 Micheal G. Semke, L.S. #10318 - 716 N. Crawford St. - Carroll, Iowa

UNITED STATES PUBLIC LAND SURVEY CORNER CERTIFICATE
 OF

Land Survey Monuments situated in Section 6, Township 84 North, Range 40
 West, of the Fifth Principal Meridian, Crawford County, Iowa.
 Previously recorded in Book , Page in County Recorder's Office.

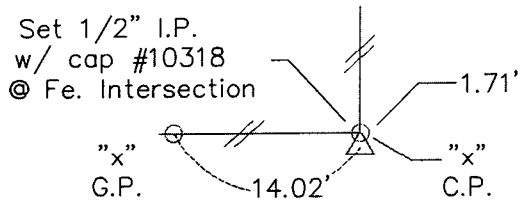
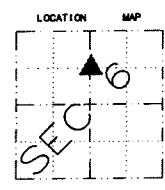
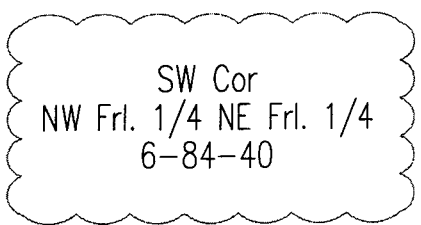
(Show reason for preparing this certificate, the evidence and detailed procedures used in establishing the corner positions and monumentation found or placed.)

SW Corner	Set 1/2" I.P. @ Intersection of
NW Fr. 1/4 NE Fr. 1/4	Fences - Proportionate Measure
	would cause the corner to fall 14'
	North - The fences are the better
	evidence of where the corner was
	originally set.

Note: All pins set are 1/2" x 24" Rerod w/Yellow Cap #10318 unless noted otherwise.

PLAN - VIEW

(Show a minimum of three reference ties to durable physical objects, relevant monuments and physical conditions that will enable recovery of the corner.)



Note: all ties slope chained unless noted otherwise.

	I HEREBY CERTIFY THAT THIS LAND SURVEYING DOCUMENT AND RELATED SURVEY WORK WAS PERFORMED BY ME OR UNDER MY DIRECT PERSONAL SUPERVISION AND THAT I AM A DULY LICENSED LAND SURVEYOR UNDER THE LAWS OF THE STATE OF IOWA.	
	<i>Micheal G. Semke</i> Signature	6/14/4 Date
	Micheal G. Semke, L.S. No. 10318 Printed or Typed Name	
Pages of sheets covered by this seal <u>THIS PAGE</u> My license is subject to renewal 12/31/05.		

List Corners to be Indexed			
Corners	Section	Twp	Range
SW Cor			
NW Fr. 1/4	6	84	40
NE Fr. 1/4			