INDEXED
FOLLOW UP
PLOTTED
SCANNED

Crawford County Recorder
Denise Meeves
Fee Book 2010-0634
04/05/2010 @11:40AM
PLC PLAT CORNER CER
Book: Page: # Pages: 1
Total Fees: $0.00

PREPARED BY: MICKAEL F. BERNDT - CRAWFORD COUNTY ENGINEER'S OFFICE - COURTHOUSE - DENISON, IA. - 712-263-2449

UNITED STATES PUBLIC LAND SURVEY CORNER CERTIFICATE OF

LAND SURVEY MONUMENT SITUATED IN HANOVER TOWNSHIP, THE EAST 1/4 CORNER OF SECTION 8, T-84N, R-40W OF THE FIFTH P.M. CRAWFORD COUNTY, IOWA.

PREVIOUSLY RECORDED AS NO. 2003-1931

MONUMENT DESCRIPTION AND REMARKS

EAST 1/4 CORNER SEC. 8-84-40

FOUND 1" BOLT 6" DEEP. RETIED BOLT.

EAST 1/4 CORNER SEC. 8-84-40

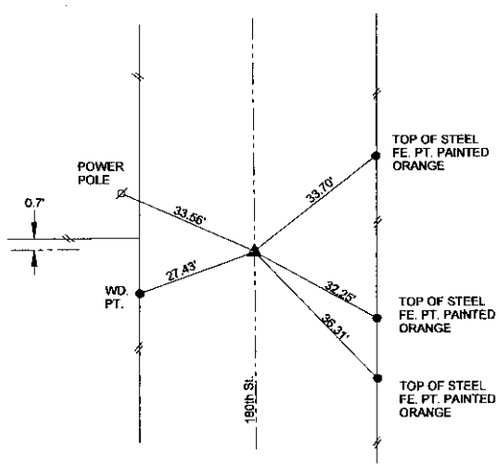

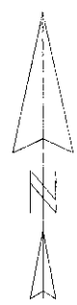

ALL DISTANCES ARE SLOPED CHAINED
ALL TIES ARE "X" NAILS UNLESS NOTED.

CORNER: EAST 1/4
SECTION: 8
TOWNSHIP: 84N
RANGE: 40W

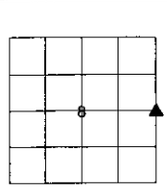

CERTIFICATION:

I HEREBY CERTIFY THAT THIS LAND SURVEYING DOCUMENT WAS PREPARED AND THE RELATED SURVEY WORK WAS PERFORMED BY ME OR UNDER MY DIRECT PERSONAL SUPERVISION AND THAT I AM A DULY LICENSED LAND SURVEYOR UNDER THE LAWS OF THE STATE OF IOWA.

Mickael F. Berndt — Signature
3-31-10 — Date of Survey

MICKAEL F. BERNDT — Typed Name
14808 — L.S. No.
Dec. 31, 2010 — License Renewal Date

Pages covered by this seal 1

LICENSED LAND SURVEYOR
MICKAEL F. BERNDT
14808
IOWA