

Sara Meseck, RECORDER
 Crawford County, Iowa
 Instr. Number: 2026-0050
 Recorded: 1/7/2026 at 4:30:54.0 PM
 Pages 1
 County Recording Fee: \$7.00
 Iowa E-Filing Fee: \$3.13
 Combined Fee: \$10.13
 Revenue Tax:

PREPARED BY AND RETURN TO: MIKE SCHULTE, SCHULTE SURVEYING, INC., 2003 390TH STREET, WESTSIDE, IA 51467 (712) 790-3489

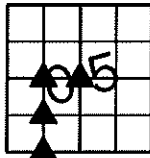
UNITED STATES PUBLIC LAND SURVEY CORNER CERTIFICATE OF
 LAND SURVEY MONUMENTS SITUATED IN SECTION 05, TOWNSHIP 83 NORTH, RANGE 37 WEST, OF THE FIFTH
 PRINCIPAL MERIDIAN, CRAWFORD COUNTY, IOWA. PREVIOUSLY RECORDED IN SEE BELOW IN COUNTY
 RECORDER'S OFFICE. (book, page instrument number)

NW CORNER NE1/4 SW1/4
 SET 5/8" REBAR YPC #17979

N=7249338.15 E=16649334.33 Z=1425.12

NO RECORDED CORNER CERTIFICATE FOUND. OLD RECORDS INDICATE A PROPERTY LINE. SEARCHED AREA AROUND CORNER POST, PROBED AND FOUND NOTHING. SET 5/8" REBAR YPC #17979 ON-LINE WITH CENTER AND WEST 1/4 CORNERS AT CORNER POST. VERIFIED WITH SURROUNDING FIELD EVIDENCE.

THIS CERTIFICATE IS BEING FILED DUE TO NONE OF RECORD.

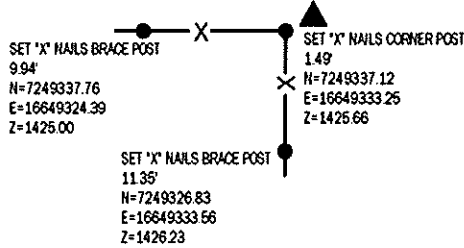


CENTER

SET 5/8" REBAR YPC #17979

N=7249344.31 E=16650654.31 Z=1390.36

NO RECORDED CORNER CERTIFICATE FOUND. OLD RECORDS INDICATE A PROPERTY LINE. SEARCHED AREA, PROBED AND FOUND NOTHING. SET 5/8" REBAR YPC #17979 WEST OF CORNER POST. THIS CERTIFICATE IS BEING FILED DUE TO NONE OF RECORD.

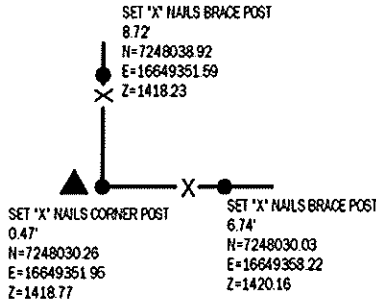


NE CORNER SW1/4 SW1/4
 SET 5/8" REBAR YPC #17979

N=7248030.20 E=16649351.48 Z=1418.38

NO RECORDED CORNER CERTIFICATE FOUND. OLD RECORDS INDICATE A PROPERTY LINE. SEARCHED AREA AROUND CORNER POST, PROBED AND FOUND NOTHING. SET 5/8" REBAR YPC #17979 WEST OF CORNER POST. VERIFIED WITH SURROUNDING FIELD EVIDENCE.

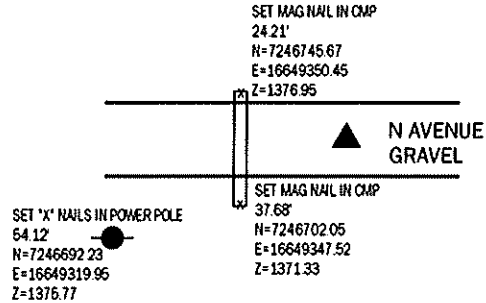
THIS CERTIFICATE IS BEING FILED DUE TO NONE OF RECORD.



SE CORNER SW1/4 SW1/4
 SET 5/8" REBAR YPC #17979

N=7246724.98 E=16649363.03 Z=1377.28


NO RECORDED CERTIFICATE FOUND. SEARCHED AREA, FOUND NOTHING. SET 5/8" REBAR YPC #17979 BETWEEN SOUTHWEST CORNER AND SOUTH 1/4 CORNER ON-LINE AND IN LINE WITH FENCE TO THE SOUTH. VERIFIED WITH SURROUNDING FIELD EVIDENCE. THIS CERTIFICATE IS BEING FILED DUE TO NONE OF RECORD.



*All distances are measured horizontally unless noted.

I HEREBY CERTIFY THAT THIS LAND SURVEYING DOCUMENT WAS PREPARED BY ME OR UNDER MY DIRECT PERSONAL SUPERVISION AND THAT I AM A DULY LICENSED PROFESSIONAL LAND SURVEYOR UNDER THE LAWS OF THE STATE OF IOWA.

Mike Schulte
 MIKE SCHULTE
 LICENSE NUMBER 17979
 LICENSE RENEWAL DATE IS DECEMBER 31, 2027
 PAGES COVERED BY THIS SEAL: 1 OF 1



LIST CORNERS TO BE INDEXED

CORNER	SECTION	TWP	RANGE
CENTER	5	83	37
NW CORNER NE1/4 SW1/4	5	83	37
NE CORNER SW1/4 SW1/4	5	83	37
SE CORNER SW1/4 SW1/4	5	83	37
NE CORNER NW1/4 NW1/4	8	83	37

BASIS OF BEARING

to RCS ZONE 6 - US SURVEY FEET
 to RTH DERIVED - NAD83(2011)(EPOCH 2010.00)

SCHULTE SURVEYING, INC.

DRAWN BY: SLG
 PROJ NUMBER: 25-033