

2000 JA 24 PM 3:00

INST. NO. **200-0179**  
DENISE MEEVES, RECORDER  
*Denise Meeves*  
FEE *roger*

INDEXED  
FOLLOW UP  
RECORDED

PREPARED BY - H. DALE WIGHT - CRAWFORD COUNTY ENGINEER - COURTHOUSE DENISON, IOWA 51442 (712)263-2449

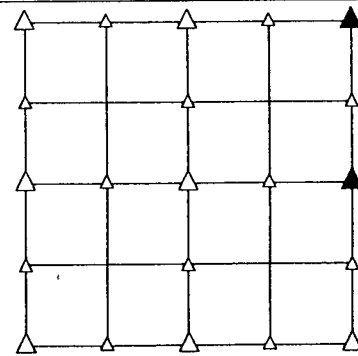
## UNITED STATES PUBLIC LAND SURVEY CORNER CERTIFICATE OF

LAND SURVEY MONUMENT SITUATED IN SECTION 15, T 82 N, R 37 W OF  
THE 5TH P.M., CRAWFORD COUNTY, IOWA.  
PREVIOUSLY RECORDED IN BOOK       , PAGE       , OTHER       

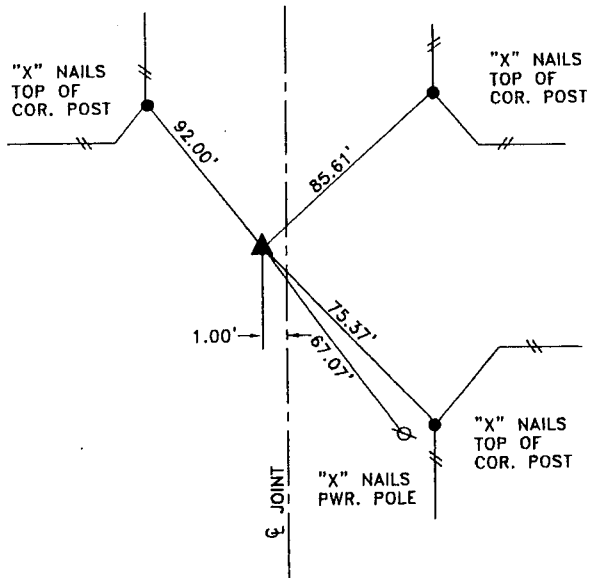
### MONUMENT DESCRIPTION AND REMARKS

NE CORNER - SET BOLT FLUSH WITH ASPHALT  
FROM CONSTRUCTION TIES

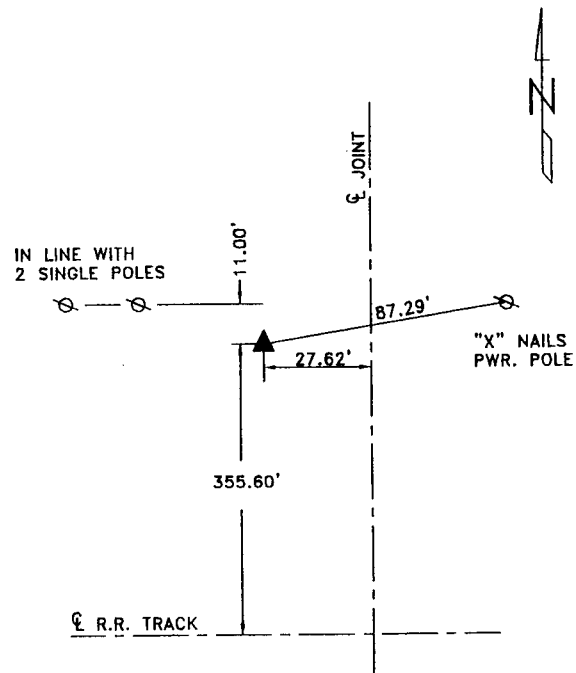
E1/4 CORNER - SET 5/8 IN. REBAR WITH CAP NO. 5798  
FLUSH WITH GROUND FROM CONSTRUCTION TIES



### PLAN VIEW SHOWING RELATIVE LOCATION OF MONUMENT AND REFERENCE POINTS.



DISTANCES PLUMB CHAINED  
NE CORNER SECTION 15-82-37



DISTANCES PLUMB CHAINED  
E1/4 CORNER SECTION 15-82-37

I hereby certify that this engineering document or  
land surveying document was prepared by me or  
under my direct personal supervision and that I am  
a duly Licensed Professional Engineer and a duly  
Licensed Land Surveyor, under the laws of the  
State of Iowa.

SIGNED *H. Dale Wight* DATE (Month, Day, Year) 1-24-2000  
H. DALE WIGHT, P.E. & L.S. Iowa Reg. No. 5798  
My license renewal date is December 31, 2000

