

2003 JUL 28 PM 12:29

INST. NO. 2003-2857
DENISE REEVES, RECORDER
Denise Reeves
FEE \$ 11.00

document prepared by: Semke & Associates - 712-792-2276
Michael G. Semke, L.S.#10318 - 716 N. Crawford - Carroll, Iowa

UNITED STATES PUBLIC LAND SURVEY CORNER CERTIFICATE
OF

Land Survey Monuments situated in Section 2, Township 82 North, Range 37
West, of the Fifth Principal Meridian, Crawford County, Iowa.
Previously recorded in Book , Page in County Recorder's Office.

(Show reason for preparing this certificate, the evidence and detailed procedures used in establishing the corner positions and monumentation found or placed.)

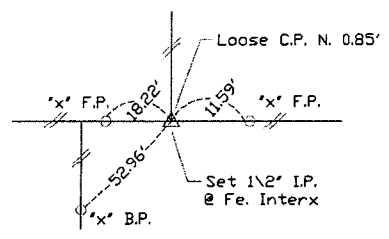
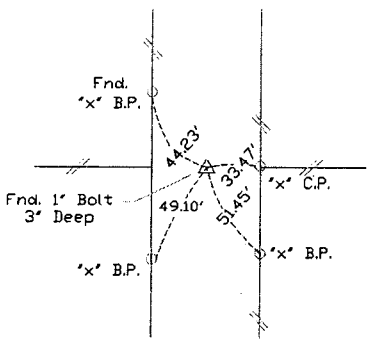
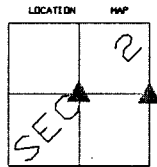
Center of Section	Set 1/2" Iron Pin @ Fence Intersection
E 1/4 Corner	Found 1" Square Bolt 3" deep

PLAN - VIEW


(Show a minimum of three reference ties to durable physical objects, relevant monuments and physical conditions that will enable recovery of the corner.)

E 1/4 Cor
2-82-37

Center
2-82-37



Note: All ties slope chained unless noted.



I HEREBY CERTIFY THAT THIS CORNER CERTIFICATE
WAS PREPARED BY ME OR UNDER MY DIRECT PERSONAL
SUPERVISION AND THAT I AM A PROFESSIONAL LAND
SURVEYOR UNDER THE LAWS OF THE STATE OF IOWA.
MY REGISTRATION IS SUBJECT TO RENEWAL 12-31-03.

7/25/03
DATE *M.G. Semke*
MICHAEL G. SEMKE, RLS NO 10318

List Corners to be Indexed

Corners	Section	Twp	Range
E 1/4 Corner	2	82	37
W 1/4 Corner	1	82	37
Center	2	82	37