REC011764

Crawford County Recorder Denise Meeves
FEE BOOK 2006-2506 8/25/2006 @ 08:17AM
PLC PLAT CORNER CERBook: Page: #: 1
Total Fees: $7.00

INDEXED
FOLLOW UP
PROOFED
SCANNED

PREPARED BY AND RETURN TO: JEFFREY M. KRUEGER P.L.S., KUEHL AND PAYER LTD., 423 WEST MAIN ST., SAC CITY, IA 50583 PH. (712)662-7859

UNITED STATES PUBLIC LAND SURVEY CORNER CERTIFICATE OF

LAND SURVEY MONUMENTS SITUATED IN SECTION 20, TOWNSHIP 82 NORTH, RANGE 37 WEST, OF THE 5TH PRINCIPAL MERIDIAN, CRAWFORD COUNTY, IOWA.

PREVIOUSLY RECORDED IN BOOK _____ PAGE

MONUMENT DESCRIPTION AND REMARKS:

1.) S 1/4 CORNER 20-82-37: FD. 5/8" REBAR 6" DEEP
2.) SW CORNER 20-82-37: FD. CONCRETE MONUMENT 36" DEEP; RAISED WITH 5/8" REBAR 6" DEEP

PLAN - VIEW

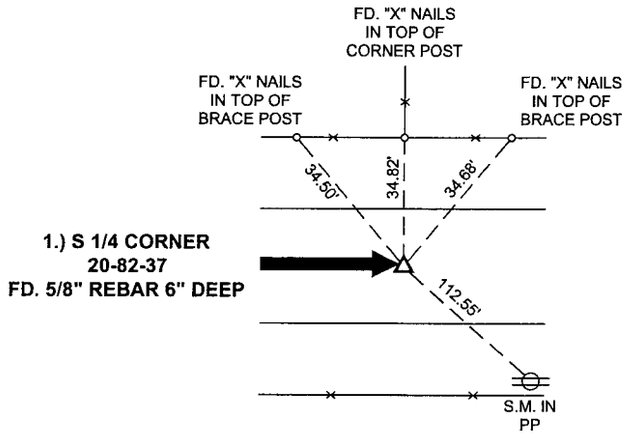

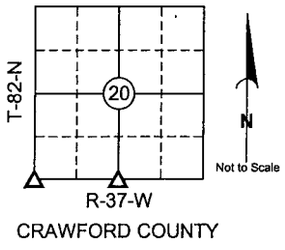

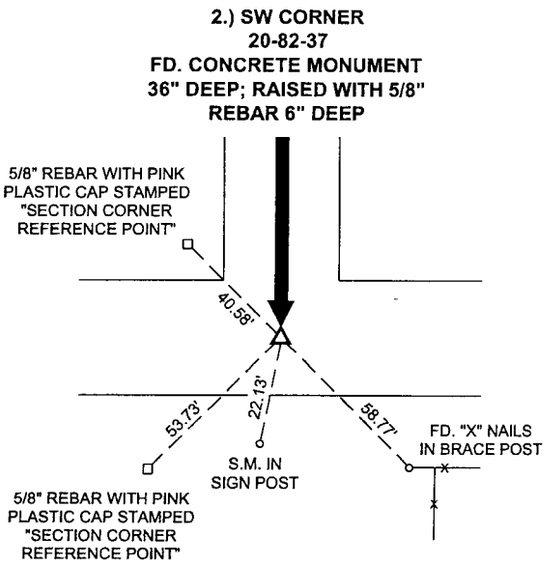

S.M. = SURVEY MARKER PLASTIC REFERENCE DISK AS SHOWN BELOW

LICENSED LAND SURVEYOR JEFFREY M. KRUEGER 16749 IOWA

I hereby certify that this land surveying document was prepared and the related survey work was performed by me or under my direct personal supervision and that I am a duly licensed Land Surveyor under the laws of the State of Iowa.

Jeffrey M. Krueger 7-17-2006
Jeffrey M. Krueger Date:
License Number 16749
My license renewal date is December 31, 2006
Pages covered by this seal 1

List Corners to be Indexed

Corners	Section	Township	Range
1) S 1/4	20	82	37
2) SW	20	82	37

PN: 060567
DRAWN: JMK