

INDEX SM VM
 SCAN VM
 FOLLOW UP SM
 PROOF SM

Instrument #: 2022-0617
 03/08/2022 08:32:16 AM Total Pages: 1
 PLC PLAT COR CERT
 Recording Fee: \$0.00 Transfer Tax: \$0
 Denise Meeves, Recorder, Crawford County Iowa



PREPARED BY: PAUL ASSMAN-CRAWFORD COUNTY ENGINEER'S OFFICE-COURTHOUSE-DENISON, IA.-712-263-2449

UNITED STATES PUBLIC LAND SURVEY CORNER CERTIFICATE OF

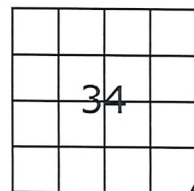
LAND SURVEY MONUMENT SITUATED IN IOWA TOWNSHIP, THE SOUTHEAST CORNER OF SECTION 34, T-82N,
R-37W OF THE FIFTH P.M. CRAWFORD COUNTY, IOWA.

PREVIOUSLY RECORDED AS NO. 98-1483

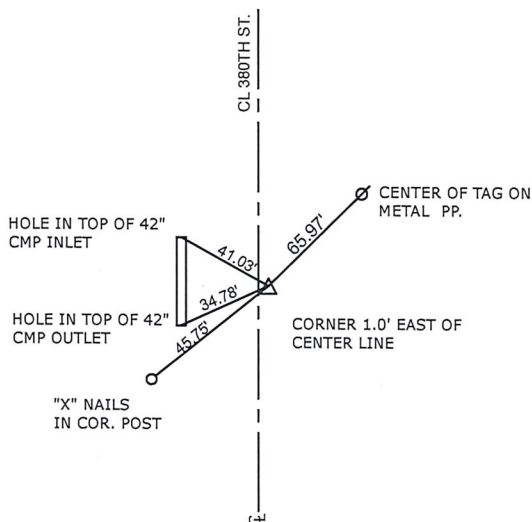
MONUMENT DESCRIPTION AND REMARKS

SOUTHEAST CORNER SEC. 34-82-37

FOUND LEAD PLUG WITH PK NAIL
 COUNTY RESURFACED ROAD AND SET 1/2" X 4" CARRIAGE
 BOLT 1/4" BELOW SURFACE AND RETIED




SOUTHEAST CORNER SEC. 34-82-37



ALL TIE DISTANCES ARE HORIZONTAL DISTANCES MEASURED USING GPS

CERTIFICATION:

I HEREBY CERTIFY THAT THIS LAND SURVEYING DOCUMENT WAS PREPARED AND THE RELATED SURVEY WORK WAS PERFORMED BY ME OR UNDER MY DIRECT PERSONAL SUPERVISION AND THAT I AM A DULY LICENSED LAND SURVEYOR UNDER THE LAWS OF THE STATE OF IOWA.


 Signature


 Date of Survey

PAUL J. ASSMAN
 Typed Name

11982
 L.S. No.

12-31-22
 License Renewal Date

Pages covered by this seal 1

