

FILED *ME*
 REC'D *ME*
 INDEXED
 SERIALIZED *ME*

PREPARED BY: MICKAEL F. BERNDT - CRAWFORD COUNTY ENGINEER'S OFFICE - COURTHOUSE - DENISON, IA. - 712-263-2449

**UNITED STATES PUBLIC LAND SURVEY CORNER CERTIFICATE
 OF
 LAND SURVEY MONUMENT SITUATED IN IOWA TOWNSHIP, THE WEST 1/4 CORNER
 OF SECTION 8, T-82N, R-37W OF THE FIFTH P.M. CRAWFORD COUNTY, IOWA.**

PREVIOUSLY RECORDED AS NO.

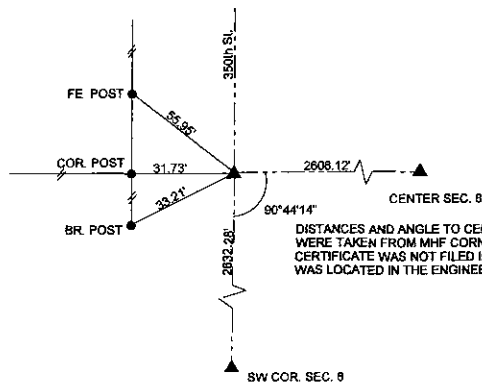
MONUMENT DESCRIPTION AND REMARKS

WEST 1/4 CORNER SEC. 8-82-37

DATE SURVEYED: 9-21-07

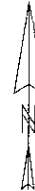
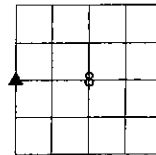
FOUND SPIKE SET BY M.H.F. ENGINEERING ON 3/03/97 REMOVED SPIKE AND SET 5/8" X 14" REBAR 6" DEEP.

WEST 1/4 CORNER SEC. 8-82-37



ALL DISTANCES ARE SLOPED CHAINED
 ALL TIES ARE "X" NAILS UNLESS NOTED.

CORNER: WEST 1/4
 SECTION: 8
 TOWNSHIP: 82N
 RANGE: 37W



CERTIFICATION:

I HEREBY CERTIFY THAT THIS LAND SURVEYING DOCUMENT WAS PREPARED AND THE RELATED SURVEY WORK WAS PERFORMED BY ME OR UNDER MY DIRECT PERSONAL SUPERVISION AND THAT I AM A DULY LICENSED LAND SURVEYOR UNDER THE LAWS OF THE STATE OF IOWA.

Michael F. Berndt
 Signature

9-21-07
 Date of Survey

MICKAEL F. BERNDT
 Typed Name

14808
 L.S. No.

Dec. 31, 2008
 License Renewal Date

Pages covered by this seal 1

