

# SECTION CORNER CERTIFICATE

LAND SURVEY MONUMENT SITUATED IN SECTION 8, T 82N, R 37W OF THE 5TH P.M., CRAWFORD COUNTY, IOWA.

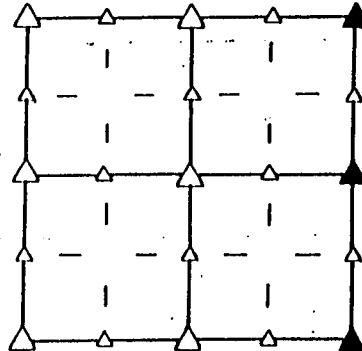
PREVIOUSLY RECORDED IN BOOK \_\_\_\_\_, PAGE \_\_\_\_\_, OTHER \_\_\_\_\_

**DESCRIPTION OF EVIDENCE FOUND**

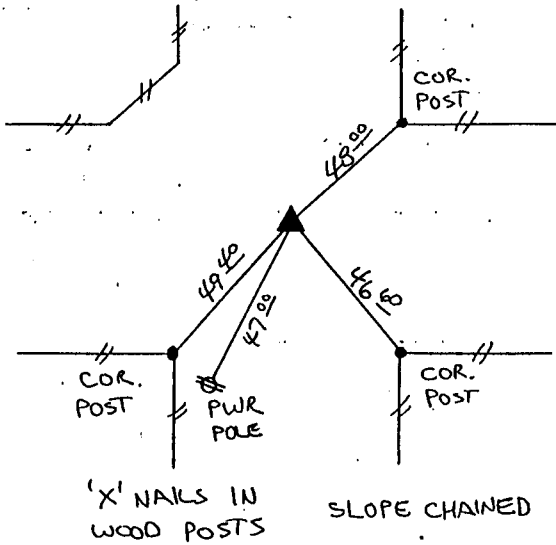
NE COR. - FOUND  $\frac{3}{4}$ " IRON PIN 4' DEEP,  
RAISED WITH  $\frac{5}{8}$ " IRON PIN 4' DEEP

E  $\frac{1}{4}$  COR. - SET  $\frac{5}{8}$ " X  $\frac{1}{8}$ " IRON PIN W/CAP #8893  
3" DEEP IN LINE WITH FE. LINE TO  
EAST AND ON SPLIT BETWEEN NE &  
SE COR. OF SECTION.

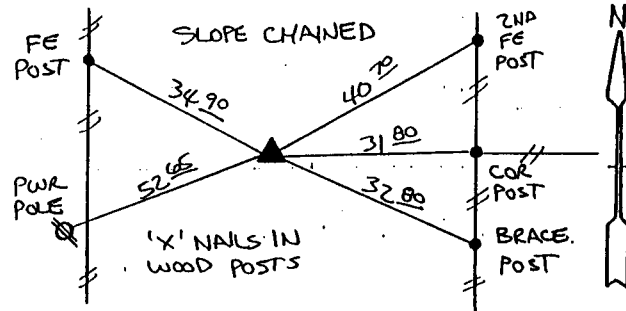
SE COR. - FOUND IRON PIN 2" DEEP



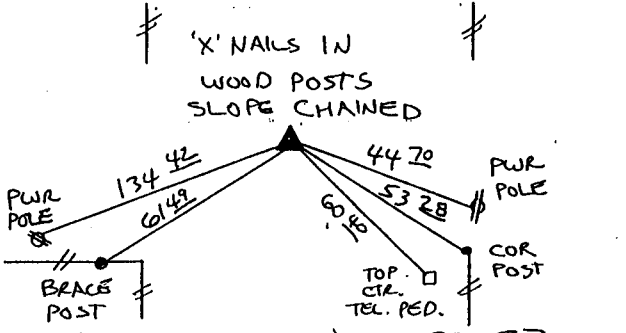
**SKETCH SHOWING RELATIVE LOCATION OF MONUMENT AND REFERENCE POINTS. DESCRIPTION OF MONUMENT AND/OR ACCESSORIES ESTABLISHED.**



NE COR. SEC. 8-82-37



E  $\frac{1}{4}$  COR. SEC. 8-82-37




SE COR. SECTION 8-82-37

I HEREBY CERTIFY THAT THE SURVEY WORK WAS COMPLETED AND THIS LAND SURVEYING DOCUMENT WAS PREPARED BY ME OR UNDER MY DIRECT PERSONAL SUPERVISION AND THAT I AM A DULY REGISTERED LAND SURVEYOR UNDER THE LAWS OF THE STATE OF IOWA.

*Terence E. Crawford*

---

Terence E. Crawford



date 8-29-95  
Ia reg. no. 8893

RECORDING OFFICER

\_\_\_\_\_