

REC006560



INDEXED
FOLLOW UP
PROOFED
SCANNED

2724

Crawford County Recorder Denise Meeves
FEE BOOK 2005-1333 5/23/2005 @ 11:06AM
PLC PLAT CORNER CERBook: Page:05-1333 #: 1
Total Fees: \$7.00

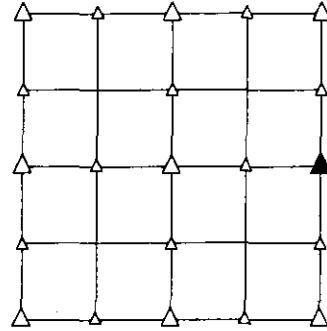
PREPARED BY - TERENCE E. CRAWFORD - SUNDQUIST ENGINEERING - 120 S. MAIN, DENISON, IOWA 51442 - PHONE (712) 263-8118

UNITED STATES PUBLIC LAND SURVEY CORNER CERTIFICATE OF

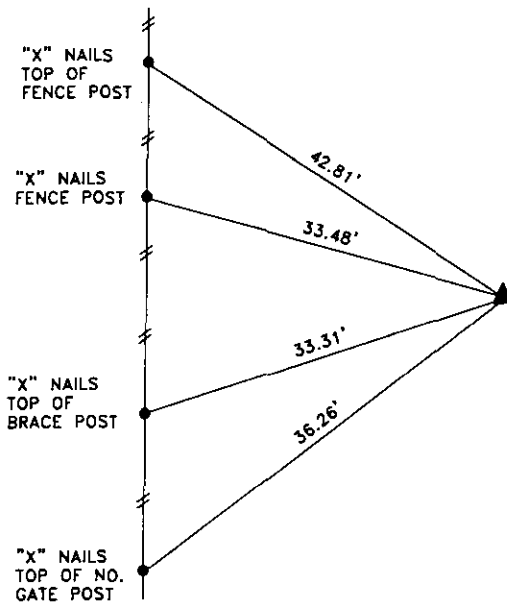
LAND SURVEY MONUMENT SITUATED IN SECTION 33, T 85 N, R 37 W OF
THE 5TH P.M., CRAWFORD COUNTY, IOWA.
PREVIOUSLY RECORDED IN BOOK _____, PAGE _____, OTHER _____

MONUMENT DESCRIPTION AND REMARKS

E1/4 CORNER - SET 5/8" DIA. X 18" IRON PIN W/YELLOW CAP #8893, 0.6' DEEP, DUG 2'X2' HOLE 2.5' DEEP, PROBED 1.5' DEEP, COULD NOT FIND CORNER. SET CORNER ON LINE AND AT SPLIT BETWEEN NE COR. AND SE COR. OF SECTION 33.



PLAN VIEW SHOWING RELATIVE LOCATION OF MONUMENT AND REFERENCE POINTS.



DISTANCES SLOPE CHAINED

E1/4 CORNER SECTION 33-85-37


I HEREBY CERTIFY THAT THIS LAND SURVEYING DOCUMENT WAS PREPARED AND THE RELATED SURVEY WORK WAS PERFORMED BY ME OR UNDER MY DIRECT PERSONAL SUPERVISION AND THAT I AM A DULY LICENSED LAND SURVEYOR UNDER THE LAWS OF THE STATE OF IOWA.

Terence E. Crawford

MAY 20 2005

TERENCE E. CRAWFORD
IA LICENSE NO. 8893

DATE
EXP. DATE DECEMBER 31, 2005



SE PROJECT NO. 22605
DRAWN BY: LLL