FILED DENISON, IOWA
CRAWFORD COUNTY
96 JUN 18 PM 1:24
INST. NO 96-1791
DENISE MEEVES, RECORDER
FEE 6.00
INDEXED
FOLLOW UP
PROCESSED

PREPARED BY: J. SCOTT SHEVELL S., KUEHL & PAYER LTD., P.O. BOX 458, 1725 N. LAKE AVE., STORM LAKE, IOWA 50588 TELEPHONE: (712)732-6292

UNITED STATES PUBLIC LAND SURVEY CORNER CERTIFICATE OF

LAND SURVEY MONUMENTS SITUATED IN SECTION 13 TOWNSHIP 84 NORTH
RANGE 38 WEST OF THE 5TH PRINCIPAL MERIDIAN, CRAWFORD COUNTY, IOWA

PREVIOUSLY RECORDED IN BOOK _____ PAGE _____
MONUMENT DESCRIPTION AND REMARKS:

1) W 1/4 CORNER 13-84-38: FD. 80D SPIKE 4" DEEP

2) SW CORNER 13-84-38: FD. 80D SPIKE 4" DEEP

PLAN - VIEW

1)

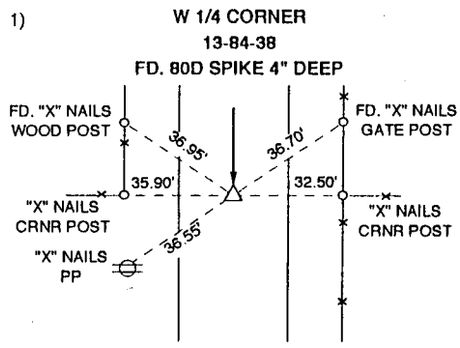

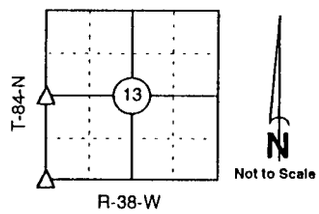

CRAWFORD COUNTY

2)

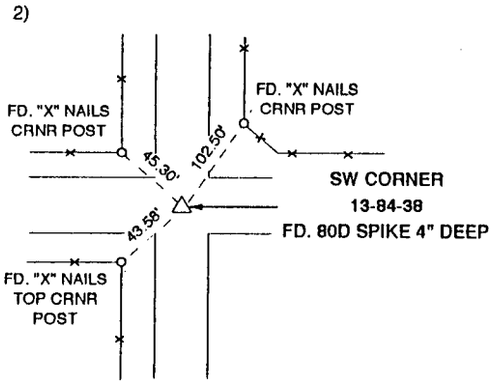

I HEREBY CERTIFY THAT THE SURVEY WORK WAS COMPLETED AND THIS CERTIFICATE WAS PREPARED BY ME OR UNDER MY DIRECT PERSONAL SUPERVISION AND THAT I AM A DULY REGISTERED LAND SURVEYOR UNDER THE LAWS OF THE STATE OF IOWA.

SIGNATURE: J. Scott Shevel
J. SCOTT SHEVEL

DATE: MAY 23, 1996 REG. NO. 11810
MY REGISTRATION RENEWAL DATE IS DECEMBER 31, 1997

SEAL

List Corners to be Indexed

Corners	Section	Twp.	Range
1) W 1/4	13	84	38
2) SW	13	84	38

PN: 96083
DRAWN: JMK