

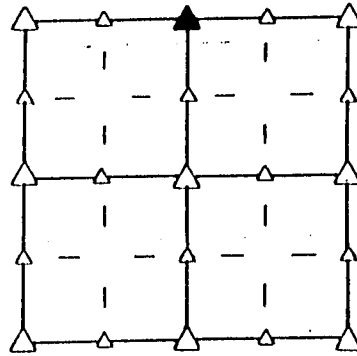
SECTION CORNER CERTIFICATE

LAND SURVEY MONUMENT SITUATED IN SECTION 16, T 84N, R 38 W OF THE 5TH P.M., CRAWFORD COUNTY, IOWA.

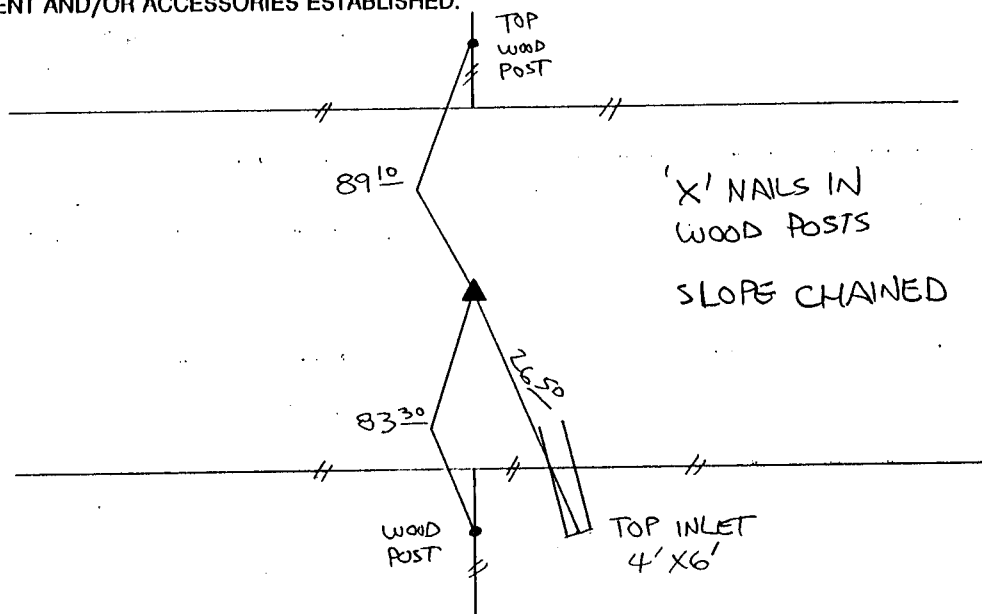
PREVIOUSLY RECORDED IN BOOK _____, PAGE _____, OTHER _____

DESCRIPTION OF EVIDENCE FOUND

FOUND 1" IRON PIN 8" DEEP



SKETCH SHOWING RELATIVE LOCATION OF MONUMENT AND REFERENCE POINTS. DESCRIPTION OF MONUMENT AND/OR ACCESSORIES ESTABLISHED.




N 1/4 COR. SECTION 16-84-38

I HEREBY CERTIFY THAT THE SURVEY WORK WAS COMPLETED AND THIS LAND SURVEYING DOCUMENT WAS PREPARED BY ME OR UNDER MY DIRECT PERSONAL SUPERVISION AND THAT I AM A DULY REGISTERED LAND SURVEYOR UNDER THE LAWS OF THE STATE OF IOWA.

Terence E. Crawford

Terence E. Crawford



date 6-26-95

Ia reg. no. 8893

RECORDING OFFICER
FILED DENISON, IOWA
CRAWFORD COUNTY

95 JUN 26 PM 1:43

INST. NO. 95-1567
DENISE MEEVES, RECORDER
Denise Meeves
FEE \$ 6.00

INDEXED SM
FOLLOW UP g
PROOFED g