

FILED DENISON, IOWA  
 CRAWFORD COUNTY  
 2001 JAN -8 PM 2:24  
 INST. NO. 2001-0055  
 DENISE REEVES, RECORDER  
 Denise Reeves  
 FEB 16 2001  
 INDEXED  
 FOLLOW UP  
 PROOFED

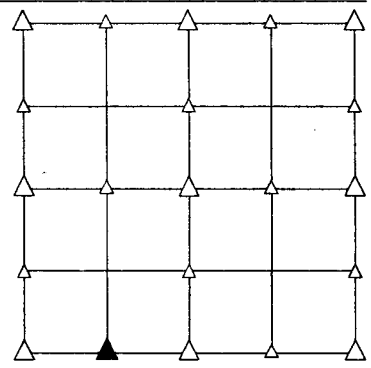
PREPARED BY - TERENCE E. CRAWFORD - SUNDQUIST ENGINEERING - 120 S. MAIN, DENISON, IOWA 51442 - PHONE (712)263-8118

## UNITED STATES PUBLIC LAND SURVEY CORNER CERTIFICATE OF

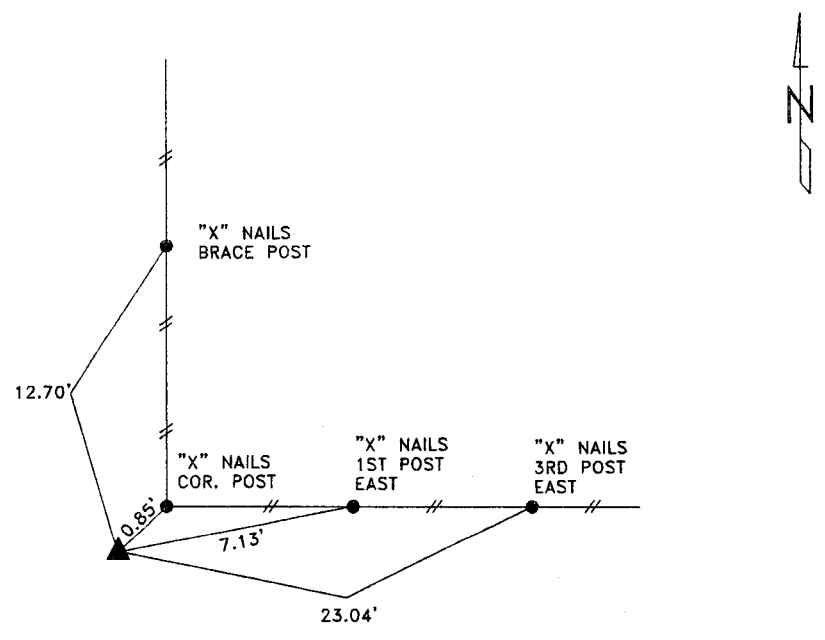
LAND SURVEY MONUMENT SITUATED IN SECTION 7, T 84 N, R 38 W OF  
 THE 5TH P.M., CRAWFORD COUNTY, IOWA.  
 PREVIOUSLY RECORDED IN BOOK \_\_\_\_\_, PAGE \_\_\_\_\_, OTHER \_\_\_\_\_

**MONUMENT DESCRIPTION AND REMARKS**

SW COR. SE1/4 SW1/4 - FOUND 1" IRON PIPE 3" DEEP



PLAN VIEW SHOWING RELATIVE LOCATION OF MONUMENT AND REFERENCE POINTS.




DISTANCES SLOPE CHAINED

SW COR. SE1/4 SW1/4 OF SECTION 7-84-38

I HEREBY CERTIFY THAT THIS LAND SURVEYING DOCUMENT WAS PREPARED AND THE RELATED SURVEY WORK WAS PERFORMED BY ME OR UNDER MY DIRECT SUPERVISION AND THAT I AM A DULY LICENSED LAND SURVEYOR UNDER THE LAWS OF THE STATE OF IOWA.

*Terence E. Crawford*  
 TERENCE E. CRAWFORD  
 IA LICENSE NO. 8893

JAN 04 2001  
 DATE  
 EXP. DATE DECEMBER 31, 2001



SE PROJECT NO. 26100