

INDEXED
 FOLLOW UP
 FILED
 96 JUN 18 PM 1:24
 HIST. NO. 96-1791
 DENISE HEEVES, RECORDER
 FEE \$6.00

PREPARED BY: J. SCOTT SHEVEL L.S., KUEHL & PAYER LTD., P.O. BOX 458, 1725 N. LAKE AVE., STORM LAKE, IOWA 50588 TELEPHONE: (712)732-6292

**UNITED STATES PUBLIC LAND SURVEY CORNER CERTIFICATE
 OF**

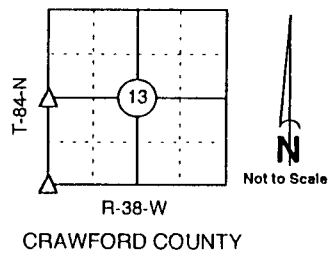
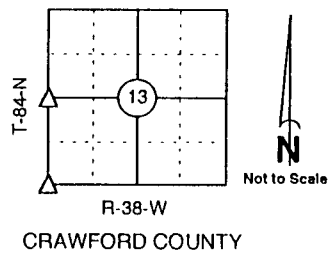
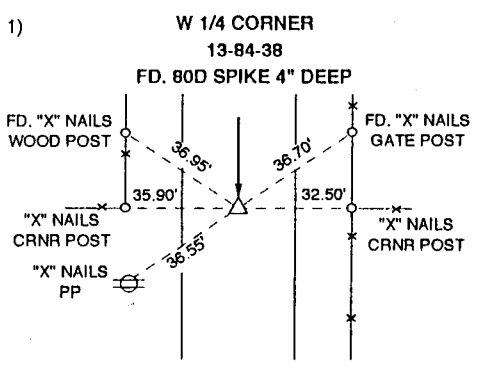
LAND SURVEY MONUMENTS SITUATED IN SECTION 13 TOWNSHIP 84 NORTH
 RANGE 38 WEST OF THE 5TH PRINCIPAL MERIDIAN, CRAWFORD COUNTY, IOWA

PREVIOUSLY RECORDED IN BOOK _____ PAGE _____

MONUMENT DESCRIPTION AND REMARKS: _____

- 1) W 1/4 CORNER 13-84-38: FD. 80D SPIKE 4" DEEP
- 2) SW CORNER 13-84-38: FD. 80D SPIKE 4" DEEP

PLAN - VIEW




I HEREBY CERTIFY THAT THE SURVEY WORK WAS COMPLETED AND THIS CERTIFICATE WAS PREPARED BY ME OR UNDER MY DIRECT PERSONAL SUPERVISION AND THAT I AM A DULY REGISTERED LAND SURVEYOR UNDER THE LAWS OF THE STATE OF IOWA.

SIGNATURE: *J. Scott Shevel*
 J. SCOTT SHEVEL

DATE: MAY 21 1996 REG. NO. 11810
 MY REGISTRATION RENEWAL DATE IS DECEMBER 31, 1997

SEAL



List Corners to be Indexed

Corners	Section	Twp.	Range
1) W 1/4	13	84	38
2) SW	13	84	38

PN: 96083
 DRAWN: JMK