

CALCULATED     
 FOLLOW UP     
 PROOFED     
 SCANNED   

Crawford County Recorder  
 Denise Meeves  
**Fee Book 2010-2304**  
 10/22/2010 @03:49PM  
 PLC PLAT CORNER CER  
 Book: Page: # Pages: 1  
 Total Fees: \$0.00

PREPARED BY: MICKAEL F. BERNDT - CRAWFORD COUNTY ENGINEER'S OFFICE - COURTHOUSE - DENISON, IA. - 712-263-2449

**UNITED STATES PUBLIC LAND SURVEY CORNER CERTIFICATE  
OF**

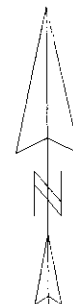
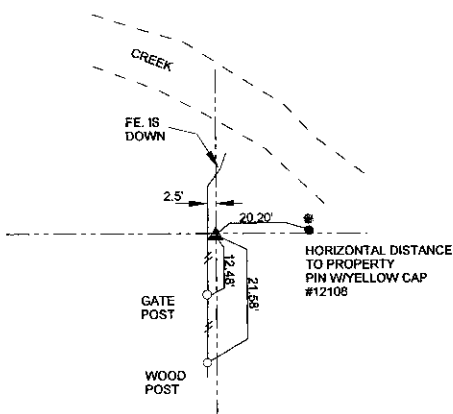
**LAND SURVEY MONUMENT SITUATED IN WESTSIDE TOWNSHIP, THE WEST 1/4 CORNER  
OF SECTION 30, T-84N, R-37W OF THE FIFTH P.M. CRAWFORD COUNTY, IOWA.**

PREVIOUSLY RECORDED AS NO.

**MONUMENT DESCRIPTION AND REMARKS**

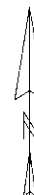
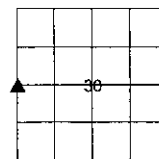
WEST 1/4 CORNER SEC. 30-84-37  
  
 DATE SET: 10-21-10  
  
 FOUND CM 8" DEEP AND RETIED IT.

WEST 1/4 CORNER SEC. 30-84-37



ALL DISTANCES ARE SLOPED CHAINED  
ALL TIES ARE "X" NAILS UNLESS NOTED.

CORNER: WEST 1/4  
 SECTION: 30  
 TOWNSHIP: 84N  
 RANGE: 37W



<b>CERTIFICATION:</b> I HEREBY CERTIFY THAT THIS LAND SURVEYING DOCUMENT WAS PREPARED AND THE RELATED SURVEY WORK WAS PERFORMED BY ME OR UNDER MY DIRECT PERSONAL SUPERVISION AND THAT I AM A DULY LICENSED LAND SURVEYOR UNDER THE LAWS OF THE STATE OF IOWA.			
<i>Mickael F. Berndt</i> Signature	10/22/10 Date of Survey		
MICKAEL F. BERNDT Typed Name	14808 L.S. No.	Dec. 31, 2010 License Renewal Date	
Pages covered by this seal <u>  1  </u>			