

INDEXED  
 FOLLOW UP  
 PROOFED  
 SCANNED

Crawford County Recorder  
 Denise Meeves  
**Fee Book 2013-1635**  
 07/12/2013 011:19AM  
 PLC PLAT CORNER CER # Pages: 1  
 Book: Page: \$7.00  
 Total Fees:

PREPARED BY - JAMES C. SAILER - IDOT, P.D.B. 987, STOUX CITY IOWA 51102-0987 PHONE (712) 276-1451



UNITED STATES PUBLIC LAND SURVEY CORNER CERTIFICATE  
 OF



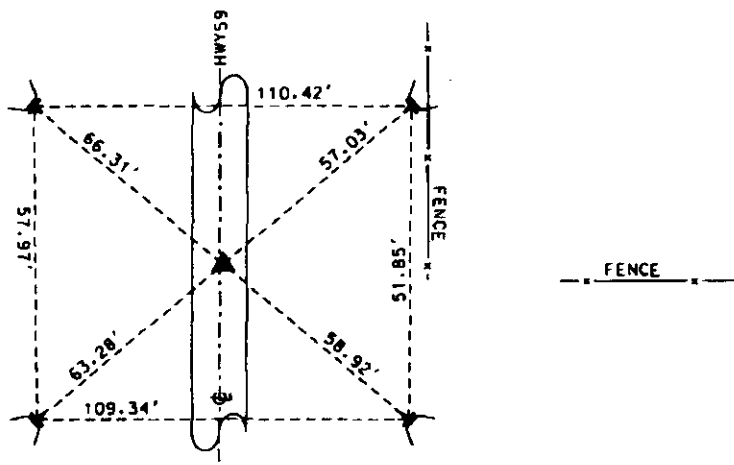
Land Survey Monument Situated in Section 1,  
 Township 85 NORTH, Range 40 WEST Of The Fifth Principal Meridian,  
 CRAWFORD County, Iowa. Previously Recorded In \_\_\_\_\_  
 In The County Recorders Office.

Monument Description and Remarks:

FOUND CONCRETE NAIL IN ACC. SET IDOT BRONZE DISK W/ CUT TRIANGLE IN NEW ASPHALT OVERLAY.

PLAN - VIEW


E 1/4 COR SEC 1-85-40



▲ = "T" POST W/ SEC REF SIGN & POST

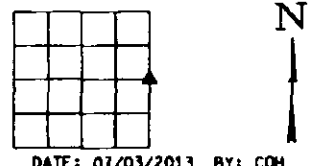
I hereby certify that this land surveying document was prepared and the related survey work was performed by me or under my direct personal supervision and that I am a duly licensed Professional Land Surveyor under the Laws of the State of Iowa.

Signature: *James C. Sailer* Date: *7/10/13*  
 James C. Sailer - Lisc. No. 12090



My License Renewal Date is December 31, 2014  
 Pages or sheets covered by this seal: 1

IOWA DEPARTMENT OF TRANSPORTATION  
 CRAWFORD COUNTY FIELD BOOK 1, PAGE 100  
 CERTIFICATE NUMBER 24-14



DATE: 07/03/2013 BY: COH

Corner	Section	Twp	Range
E 1/4	1	85	40