

RECORDED *DM/DM*
FILED *DM/DM*
INDEXED
SERIALIZED

PREPARED BY: MICKAEL F. BERNDT - CRAWFORD COUNTY ENGINEER'S OFFICE - COURTHOUSE - DENISON, IA 712-263-2449

**UNITED STATES PUBLIC LAND SURVEY CORNER CERTIFICATE
OF
LAND SURVEY MONUMENT SITUATED IN MORGAN TOWNSHIP, THE S1/4 CORNER
OF SECTION 24, T-85N, R-40W OF THE FIFTH P.M. CRAWFORD COUNTY, IOWA.**

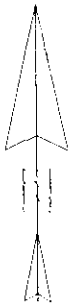
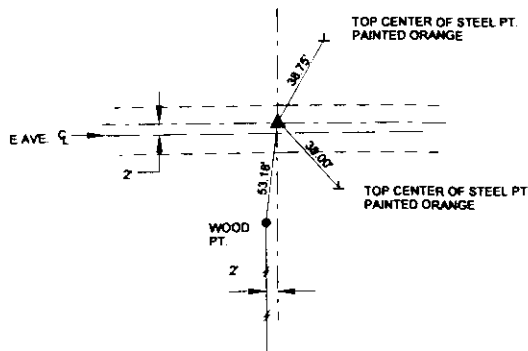
PREVIOUSLY RECORDED AS 2007-2626

MONUMENT DESCRIPTION AND REMARKS

S1/4 COR. OF SEC. 24-85-40

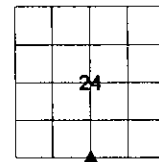
6-16-11 FOUND 5/8" REBAR WITH ORANGE CAP #8893 10" DEEP.

S1/4 COR. OF SEC. 24-85-40



ALL DISTANCES ARE SLOPED CHAINED
ALL TIES ARE "X" NAILS UNLESS NOTED.

CORNER: S1/4 COR.
SECTION: 24
TOWNSHIP: 85N
RANGE: 40W



CERTIFICATION

I HEREBY CERTIFY THAT THIS LAND SURVEYING DOCUMENT WAS PREPARED AND THE RELATED SURVEY WORK WAS PERFORMED BY ME OR UNDER MY DIRECT PERSONAL SUPERVISION AND THAT I AM A DULY LICENSED LAND SURVEYOR UNDER THE LAWS OF THE STATE OF IOWA.

Mickael F. Berndt *8/10/2011*
Signature Date of Survey

MICKAEL F. BERNDT 14808 Dec. 31, 2012
Typed Name L.S. No. License Renewal Date

Pages covered by this seal 1

