

RECORDED DM/bm
INDEXED gld
FILED

PREPARED BY: MICKAEL F. BERNDT - CRAWFORD COUNTY ENGINEER'S OFFICE - COURTHOUSE - DENISON, IA - 712-263-2449

UNITED STATES PUBLIC LAND SURVEY CORNER CERTIFICATE OF

LAND SURVEY MONUMENT SITUATED IN MORGAN TOWNSHIP, THE E1/4 CORNER
OF SECTION 27, T-85N, R-40W OF THE FIFTH P.M. CRAWFORD COUNTY, IOWA.

PREVIOUSLY RECORDED AS 97-2513

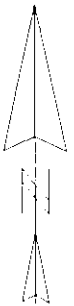
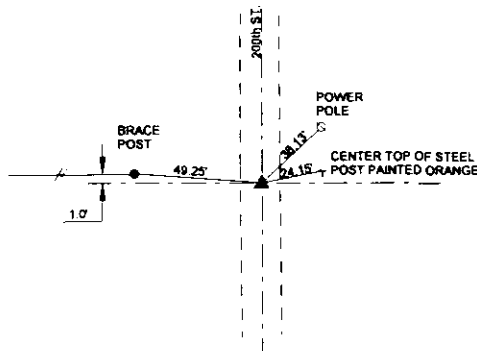
MONUMENT DESCRIPTION AND REMARKS

E1/4 COR. OF SEC. 27-85-40

9-26-97 (VIRTUE ENGINEERING) FOUND CM 4.4' DEEP. SET 5/8" X 30" REBAR ON NORTH SIDE OF CM. TOP OF REBAR FLUSH WITH CM. ALSO SET 5/8" X 30" REBAR DIRECTLY OVER CM. TOP OF THIS REBAR IS 1.9' DEEP. ALSO SET 5/8" X 12" REBAR DIRECTLY OVER CM WITH THE TOP OF THIS REBAR 0.9' DEEP. CM IN CL N/S ROAD AND 1.0' SOUTH OF FENCE WEST.

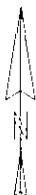
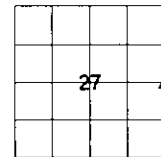
6-15-11 FOUND 5/8" REBAR 8" DEEP.

E1/4 COR. OF SEC. 27-85-40



ALL DISTANCES ARE SLOPED CHAINED
ALL TIES ARE "X" NAILS UNLESS NOTED

CORNER: E1/4 COR.
SECTION: 27
TOWNSHIP: 85N
RANGE: 40W



CERTIFICATION:

I HEREBY CERTIFY THAT THIS LAND SURVEYING DOCUMENT WAS PREPARED AND THE RELATED SURVEY WORK WAS PERFORMED BY ME OR UNDER MY DIRECT PERSONAL SUPERVISION AND THAT I AM A DULY LICENSED LAND SURVEYOR UNDER THE LAWS OF THE STATE OF IOWA.

Michael F. Berndt 8/10/2011
Signature Date of Survey

MICKAEL F. BERNDT 14808 Dec. 31, 2012
Typed Name L.S. No. License Renewal Date

Pages covered by this seal 1.

