

Crawford County Recorder  
Denise Meeves  
**Fee Book 2010-0259**  
02/09/2010 @09:41AM  
PLC PLAT CORNER CER # Pages: 1  
Book: Page: # Pages: 1  
Total Fees: \$0.00

INDEXED Bm/Bm  
FOLLOW UP AD  
PROGRED \_\_\_\_\_  
SCANNED 4

PREPARED BY: MICKAEL F. BERNDT - CRAWFORD COUNTY ENGINEER'S OFFICE - COURTHOUSE - DENISON, IA. - 712-263-2449

**UNITED STATES PUBLIC LAND SURVEY CORNER CERTIFICATE  
OF**

**LAND SURVEY MONUMENT SITUATED IN NISHNABOTNA TOWNSHIP, THE NW CORNER  
OF SECTION 12, T-82N, R-38W OF THE FIFTH P.M. CRAWFORD COUNTY, IOWA.**

PREVIOUSLY RECORDED AS 2001-2738

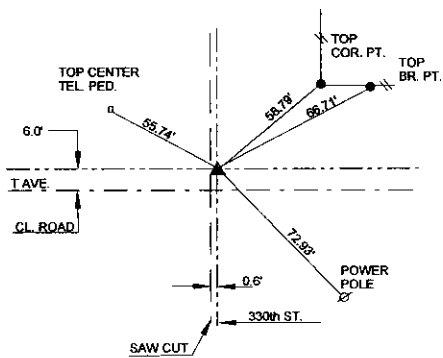
**MONUMENT DESCRIPTION AND REMARKS**

NW COR. OF SEC. 12-82-38

6-17-09 FOUND 3/4" STEEL BOLT AT THE SURFACE OF EXISTING ASPHALT PAVING. EXISTING PAVEMENT TO BE REMOVED AND REPLACED WITH PCC PAVEMENT. THE CORNER WAS TIED OFF.

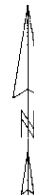
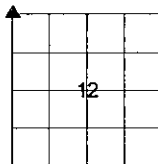
11-19-09 A 5/8" DIA. X 4" CARRIAGE BOLT WAS SET TO THE SURFACE USING EXISTING TIES.

NW COR. OF SEC. 12-82-38



ALL DISTANCES ARE SLOPED CHAINED  
ALL TIES ARE "X" NAILS UNLESS NOTED.

CORNER: NW COR.  
SECTION: 12  
TOWNSHIP: 82N  
RANGE: 38W



**CERTIFICATION:**

I HEREBY CERTIFY THAT THIS LAND SURVEYING DOCUMENT WAS PREPARED AND THE RELATED SURVEY WORK WAS PERFORMED BY ME OR UNDER MY DIRECT PERSONAL SUPERVISION AND THAT I AM A DULY LICENSED LAND SURVEYOR UNDER THE LAWS OF THE STATE OF IOWA.

Mickael F. Berndt  
Signature

2/19/2010  
Date of Survey

MICKAEL F. BERNDT  
Typed Name

14808  
L.S. No.

Dec. 31, 2010  
License Renewal Date

Pages covered by this seal 1

