Crawford County Recorder
Denise Meeves
Fee Book 2010-0262
02/09/2010 @09:44AM
PLC PLAT CORNER CER
Book: Page: # Pages: 1
Total Fees: $0.00

INDEXED DM / DM
FOLLOW UP y
PROOFED DM
SCANNED y

PREPARED BY: MICKAEL F. BERNDT - CRAWFORD COUNTY ENGINEER'S OFFICE - COURTHOUSE - DENISON, IA. - 712-263-2449

UNITED STATES PUBLIC LAND SURVEY CORNER CERTIFICATE OF

LAND SURVEY MONUMENT SITUATED IN NISHNABOTNA TOWNSHIP, THE NW COR. SW1/4 SW1/4 OF SECTION 13, T-82N, R-38W OF THE FIFTH P.M. CRAWFORD COUNTY, IOWA.

PREVIOUSLY RECORDED AS 98-2756

MONUMENT DESCRIPTION AND REMARKS

NW COR. SW1/4 SW1/4 OF SEC. 13-82-38

6-17-09 FOUND PK NAIL AT THE SURFACE OF EXISTING ASPHALT PAVING. EXISTING PAVEMENT TO BE REMOVED AND REPLACED WITH PCC PAVEMENT. THE CORNER WAS TIED OFF.

11-19-09 A 5/8" DIA. X 4" CARRIAGE BOLT WAS SET TO THE SURFACE USING EXISTING TIES.

NW COR. SW1/4 SW1/4 OF SEC. 13-82-38

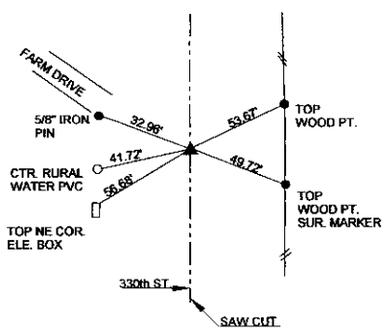

ALL DISTANCES ARE SLOPED CHAINED
ALL TIES ARE "X" NAILS UNLESS NOTED.

CORNER: NW COR. SW1/4 SW1/4
SECTION: 13
TOWNSHIP: 82N
RANGE: 38W

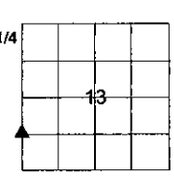

CERTIFICATION:

I HEREBY CERTIFY THAT THIS LAND SURVEYING DOCUMENT WAS PREPARED AND THE RELATED SURVEY WORK WAS PERFORMED BY ME OR UNDER MY DIRECT PERSONAL SUPERVISION AND THAT I AM A DULY LICENSED LAND SURVEYOR UNDER THE LAWS OF THE STATE OF IOWA.

Michael F. Berndt — Signature
2/9/2010 — Date of Survey

MICKAEL F. BERNDT — Typed Name
14808 — L.S. No.
Dec. 31, 2010 — License Renewal Date

Pages covered by this seal 1