

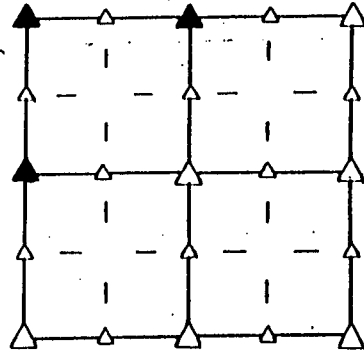
SECTION CORNER CERTIFICATE

LAND SURVEY MONUMENT SITUATED IN SECTION 20, T 82 N, R 38 W OF THE 5TH P.M., CRAWFORD COUNTY, IOWA.

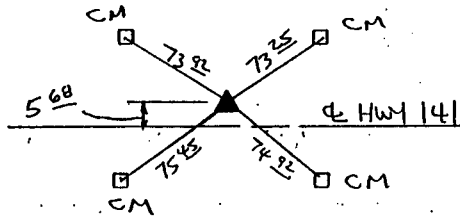
PREVIOUSLY RECORDED IN BOOK _____, PAGE _____, OTHER _____

DESCRIPTION OF EVIDENCE FOUND

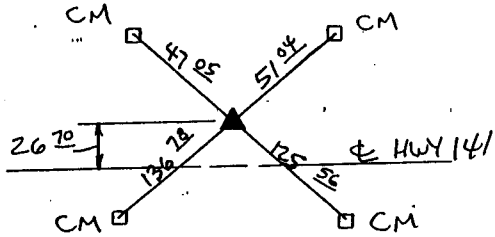
N 1/4 COR. - FOUND LEAD PLUG IN PAVEMENT
 NW COR. - FOUND IRON PIN
 W 1/4 COR. - FOUND BROKEN C.M. 2' DEEP
 SET 5/8" IRON PIN 4" DEEP



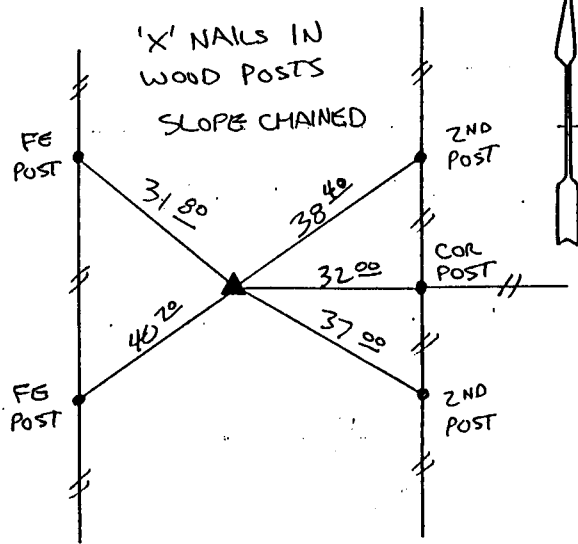
SKETCH SHOWING RELATIVE LOCATION OF MONUMENT AND REFERENCE POINTS. DESCRIPTION OF MONUMENT AND/OR ACCESSORIES ESTABLISHED.



N 1/4 COR. SECTION 20-82-38



NW COR. SECTION 20-82-38




W 1/4 COR. SECTION 20-82-38

I HEREBY CERTIFY THAT THE SURVEY WORK WAS COMPLETED AND THIS LAND SURVEYING DOCUMENT WAS PREPARED BY ME OR UNDER MY DIRECT PERSONAL SUPERVISION AND THAT I AM A DULY REGISTERED LAND SURVEYOR UNDER THE LAWS OF THE STATE OF IOWA.

Terence E. Crawford

Terence E. Crawford



date 7-31-95

la reg. no. 8893

RECORDING OFFICER