

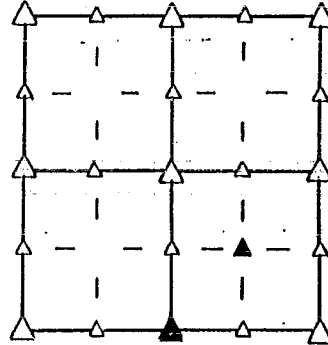
# SECTION CORNER CERTIFICATE

LAND SURVEY MONUMENT SITUATED IN SECTION 26, T 82 N, R 38 W OF THE 5TH P.M., CRAWFORD COUNTY, IOWA.

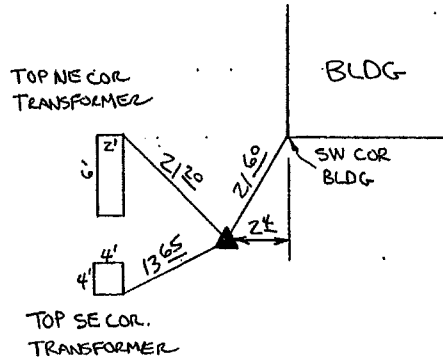
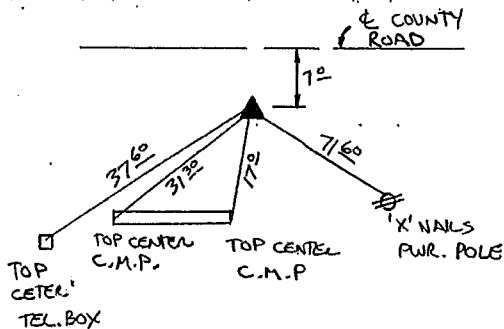
PREVIOUSLY RECORDED IN BOOK \_\_\_\_\_, PAGE \_\_\_\_\_, OTHER \_\_\_\_\_

**DESCRIPTION OF EVIDENCE FOUND**

S1/4 COR. - FOUND IRON PIN 0.8' DEEP  
 NE COR. SW1/4 SE1/4 - FOUND IRON MONUMENT 0.8' DEEP



**SKETCH SHOWING RELATIVE LOCATION OF MONUMENT AND REFERENCE POINTS. DESCRIPTION OF MONUMENT AND/OR ACCESSORIES ESTABLISHED.**



S1/4 COR. SEC. 26-82-38

NE COR. SW1/4 SE1/4 SEC. 26-82-38

I HEREBY CERTIFY THAT THIS PLAT, MAP, SURVEY OR REPORT WAS MADE BY ME OR UNDER MY DIRECT PERSONAL SUPERVISION AND THAT I AM A DULY REGISTERED LAND SURVEYOR UNDER THE LAWS OF THE STATE OF IOWA.

*Jerry F. Shellberg*  
 Jerry F. Shellberg



date MAR. 10 1992  
 Ia reg. no. 45129

**RECORDING OFFICER**

FILED DENISON, IOWA  
 CRAWFORD COUNTY  
 92 MAR 18 PH 2:51  
 92-0634  
 INST. NO. 92-0634  
 DENISE JURGENSEN, RECORDER  
 Denise Jurgensen  
 FEE \$5.00  
*Mary Eiten, Deputy*  
 INDEXED ME  
 FOLLOW-UP \_\_\_\_\_  
 PROOFED \_\_\_\_\_