Crawford County Recorder
Denise Meeves
**Fee Book 2010-0252**
02/09/2010 @09:33AM
PLC PLAT CORNER CER
Book: Page: # Pages: 1
Total Fees: $0.00

INDEXED
FOLLOW UP
PROOFED
SCANNED

PREPARED BY: MICKAEL F. BERNDT - CRAWFORD COUNTY ENGINEER'S OFFICE - COURTHOUSE - DENISON, IA. - 712-263-2449

# UNITED STATES PUBLIC LAND SURVEY CORNER CERTIFICATE OF

## LAND SURVEY MONUMENT SITUATED IN NISHNABOTNA TOWNSHIP, THE NW CORNER OF SECTION 4, T-82N, R-38W OF THE FIFTH P.M. CRAWFORD COUNTY, IOWA.

PREVIOUSLY RECORDED AS

## MONUMENT DESCRIPTION AND REMARKS

NW COR. OF SEC. 4-82-38

6-17-09 FOUND 3/4" STEEL BOLT AT THE SURFACE OF EXISTING ASPHALT PAVING. EXISTING PAVEMENT TO BE REMOVED AND REPLACED WITH PCC PAVEMENT. THE CORNER WAS TIED OFF.

11-19-09 A 5/8" DIA. X 4" CARRIAGE BOLT WAS SET TO THE SURFACE USING EXISTING TIES.

NW COR. OF SEC. 4-82-38

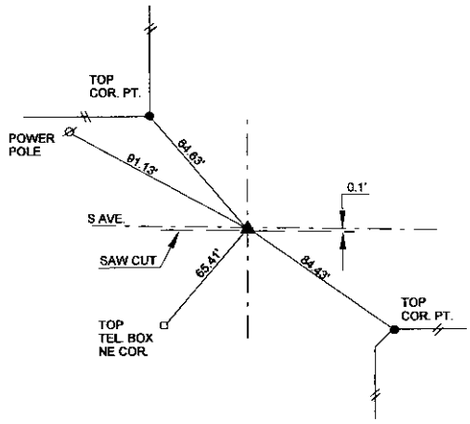


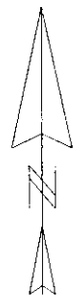

ALL DISTANCES ARE SLOPED CHAINED
ALL TIES ARE "X" NAILS UNLESS NOTED.

CORNER: NW COR.
SECTION: 4
TOWNSHIP: 82N
RANGE: 38W

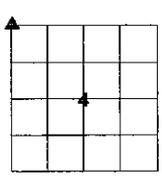


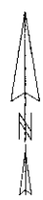

CERTIFICATION:

I HEREBY CERTIFY THAT THIS LAND SURVEYING DOCUMENT WAS PREPARED AND THE RELATED SURVEY WORK WAS PERFORMED BY ME OR UNDER MY DIRECT PERSONAL SUPERVISION AND THAT I AM A DULY LICENSED LAND SURVEYOR UNDER THE LAWS OF THE STATE OF IOWA.

Mickael F. Berndt — Signature
2/9/2010 — Date of Survey

MICKAEL F. BERNDT — Typed Name
14808 — L.S. No.
Dec. 31, 2010 — License Renewal Date

Pages covered by this seal 1

LICENSED LAND SURVEYOR
MICKAEL
F. BERNDT
14808
IOWA