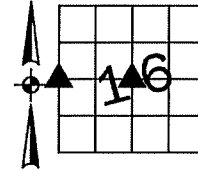


Denise Meeves RECORDER
 Crawford County, Iowa
 Instr. Number: 2020-2832
 Recorded: 12/21/2020 at 8:26:19.0 AM
 Pages 1
 County Recording Fee: \$7.00
 Iowa E-Filing Fee: \$3.13
 Combined Fee: \$10.13
 Revenue Tax:

PREPARED BY AND RETURN TO: MIKE SCHULTE, SCHULTE SURVEYING, INC., 2003 390TH STREET, WESTSIDE, IA 51467 (712) 790-3489

UNITED STATES PUBLIC LAND SURVEY CORNER CERTIFICATE OF
 LAND SURVEY MONUMENTS SITUATED IN SECTION 16, TOWNSHIP 85 NORTH, RANGE 39 WEST, OF THE FIFTH
 PRINCIPAL MERIDIAN, CRAWFORD COUNTY, IOWA. PREVIOUSLY RECORDED IN SEE BELOW IN COUNTY
(book, page instrument number)
 RECORDER'S OFFICE.

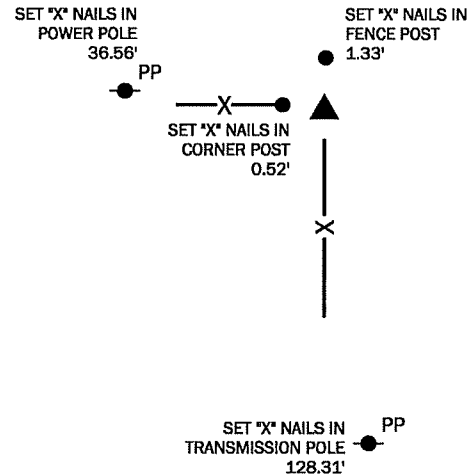
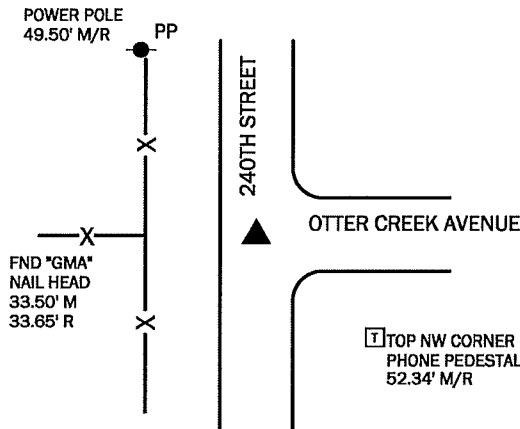


WEST 1/4 CORNER

FND 1/2" PIPE OPC #13721 4" DEEP
 N=7301548.95 E=16589947.94
 USED CERTIFICATE RECORDED IN FEE BOOK 2011-1857 AND A METAL
 DETECTOR TO FIND A 1/2" PIPE WITH OPC #13721 4" DEEP. FOUND
 MONUMENT IS DIFFERENT THAN SHOWN ON TIE. VERIFIED MONUMENT
 WITH 3 REMAINING TIES AND ACCEPTED AS SECTION CORNER.
 THIS CORNER CERTIFICATE IS BEING FILED BECAUSE THE FOUND
 MONUMENT IS DIFFERENT.

CENTER OF SECTION


SET 5/8" REBAR YPC #17979 2" ABOVE GROUND
 N=7301592.17 E=16592600.30
 PROBOD AROUND CORNER POST, FOUND NOTHING. SET 5/8" REBAR
 YPC #17979 2" ABOVE GROUND.
 THIS CORNER CERTIFICATE IS BEING FILED BECAUSE THERE IS NO
 RECORDED CERTIFICATE.



*All distances are measured horizontally unless noted.

I HEREBY CERTIFY THAT THIS LAND SURVEYING DOCUMENT WAS
 PREPARED BY ME OR UNDER MY DIRECT PERSONAL SUPERVISION AND
 THAT I AM A DULY LICENSED PROFESSIONAL LAND SURVEYOR UNDER
 THE LAWS OF THE STATE OF IOWA.

Mike Schulte
 MIKE SCHULTE
 LICENSE NUMBER: 17979
 LICENSE RENEWAL DATE IS DECEMBER 31, 2021
 PAGES COVERED BY THIS SEAL: 1 OF 1
 2020/12/16
 DATE



LIST CORNERS TO BE INDEXED

CORNER	SECTION	TWP	RANGE
W1/4 COR	16	85	39
E1/4 COR	17	85	39
CENTER	17	85	39

BASIS OF BEARING

IA RCS ZONE 6 - US SURVEY FEET
 IARTN DERIVED - NAD83(2011)(EPOCH 2010.00)

SCHULTE SURVEYING, INC.

DRAWN BY: MLS
 PROJ NUMBER: 20-079