

SEARCHED
INDEXED
SERIALIZED
FILED
DEC 22 2014

Instrument N: 2014-2550
12/22/2014 09:58:14 AM Total Pages: 1
PLC PLAT CORNER CER
Recording Fee: \$7.00 Transfer tax: \$0
Denise Reeves, Recorder, Crawford County Iowa



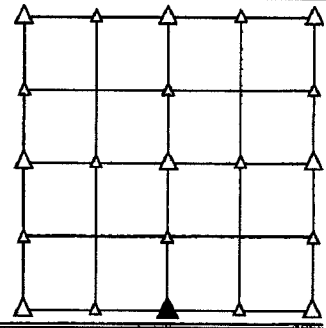
PREPARED BY - TERENCE E. CRAWFORD - CITY ENGINEER - CITY HALL, 111 N. MAIN, DENISON, IOWA 51442 - PHONE (712) 263-4143

UNITED STATES PUBLIC LAND SURVEY CORNER CERTIFICATE OF

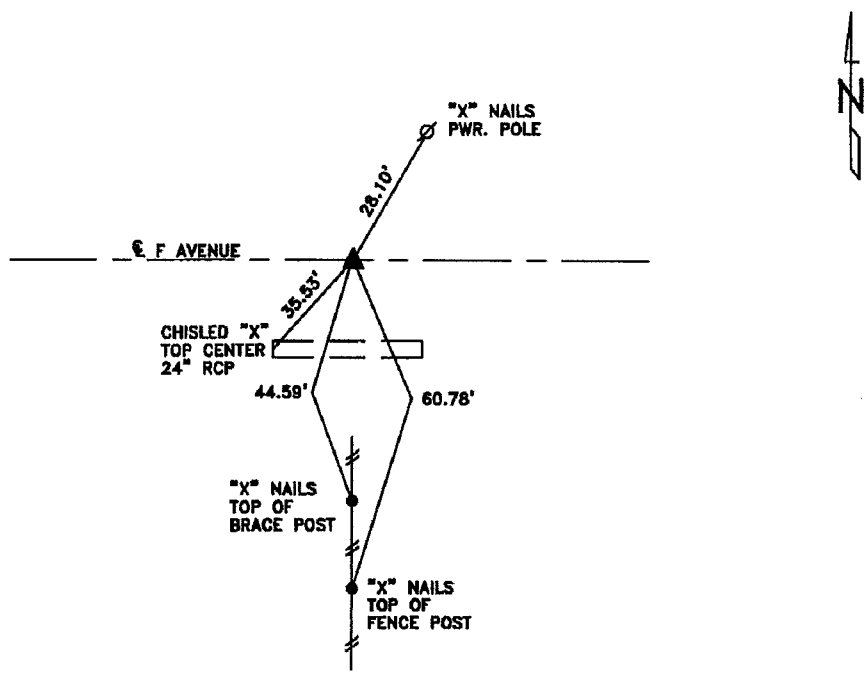
LAND SURVEY MONUMENT SITUATED IN SECTION 27, T 85 N, R 39 W OF
THE 5TH P.M., CRAWFORD COUNTY, IOWA.
PREVIOUSLY RECORDED IN BOOK _____, PAGE _____, OTHER _____

MONUMENT DESCRIPTION AND REMARKS

S1/4 CORNER - FOUND IRON PIN W/YELLOW CAP #8893 0.4' DEEP.
PIN IS IN LINE WITH FENCE LINE SOUTH.



PLAN VIEW SHOWING RELATIVE LOCATION OF MONUMENT AND REFERENCE POINTS.




DISTANCES PLUMB CHAINED

S1/4 CORNER SECTION 27-85-39

I HEREBY CERTIFY THAT THIS LAND SURVEYING DOCUMENT WAS PREPARED
AND THE RELATED SURVEY WORK WAS PERFORMED BY ME OR UNDER MY
DIRECT PERSONAL SUPERVISION AND THAT I AM A DULY LICENSED LAND
SURVEYOR UNDER THE LAWS OF THE STATE OF IOWA.

Terence E. Crawford 12-19-14
TERENCE E. CRAWFORD DATE
IA LICENSE NO. 8893 EXP. DATE DECEMBER 31, 2015



SE PROJECT NO. 23014
DRAWN BY: LLL