

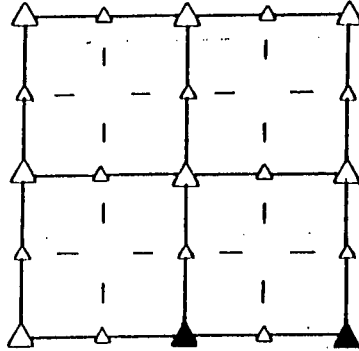
SECTION CORNER CERTIFICATE

LAND SURVEY MONUMENT SITUATED IN SECTION 27, T 85 N, R 39 W OF THE 5TH P.M., CRAWFORD COUNTY, IOWA.

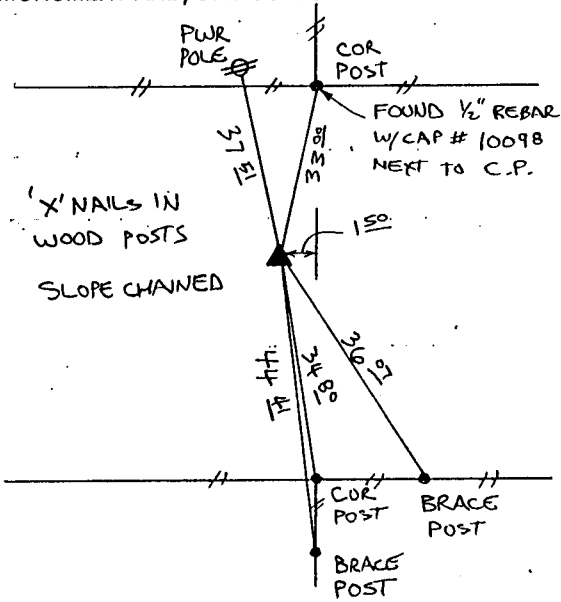
PREVIOUSLY RECORDED IN BOOK _____, PAGE _____, OTHER _____

DESCRIPTION OF EVIDENCE FOUND

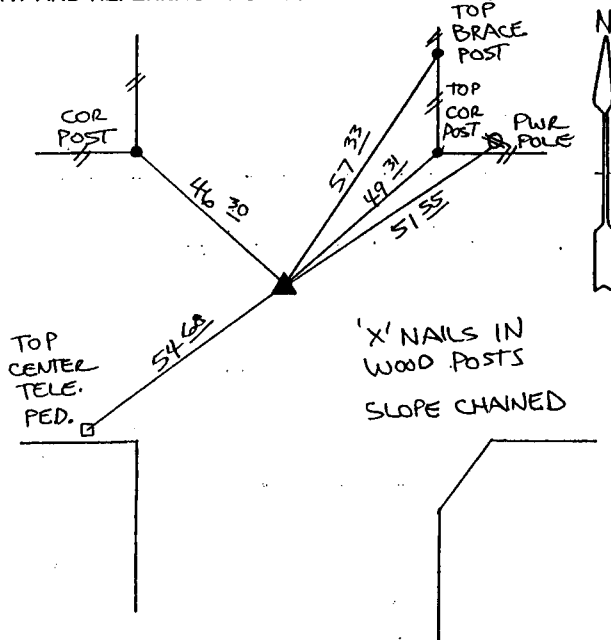
S 1/4 COR. - FOUND 1/2" REBAR 6" DEEP,
RAISED W/ 5/8" REBAR W/CAP
8893 0.2' DEEP
SE COR. - FOUND C.M. 2' DEEP, RAISED
W/ 5/8" REBAR 8" DEEP



SKETCH SHOWING RELATIVE LOCATION OF MONUMENT AND REFERENCE POINTS. DESCRIPTION OF MONUMENT AND/OR ACCESSORIES ESTABLISHED.



S 1/4 COR. SECTION 27-85-39



SE COR. SECTION 27-85-39

I HEREBY CERTIFY THAT THE SURVEY WORK WAS COMPLETED AND THIS LAND SURVEYING DOCUMENT WAS PREPARED BY ME OR UNDER MY DIRECT PERSONAL SUPERVISION AND THAT I AM A DULY REGISTERED LAND SURVEYOR UNDER THE LAWS OF THE STATE OF IOWA.

Terence E. Crawford

Terence E. Crawford



date 4-1-95
Ia reg. no. 8893

RECORDING OFFICER
FILED DENISON, IOWA
CRAWFORD COUNTY

95 APR 3 AM 11:24

INST. NO. 95-0784
DENISE MEEVES, RECORDER
Denise Meeves
FEE \$ 6.00

INDEXED ME
FOLLOW UP eg
PROOFED eg