

2003 APR -4 PM 2: 13

PLAT NO. 2003-1265

DENISE SHEVELS, RECORDER

Denise Newell

FEF # 6.00

PREPARED BY: J. SCOTT SHEVEL L.S., KUEHL AND PAYER LTD., 423 WEST MAIN ST., SAC CITY, IA 50583 PH. (712)662-7859

**UNITED STATES PUBLIC LAND SURVEY CORNER CERTIFICATE
OF**

LAND SURVEY MONUMENTS SITUATED IN SECTION 26, TOWNSHIP 85 NORTH,
RANGE 38 WEST, OF THE 5TH PRINCIPAL MERIDIAN, CRAWFORD COUNTY, IOWA.

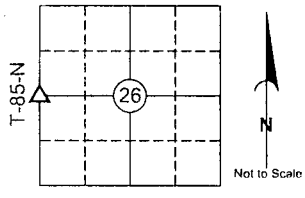
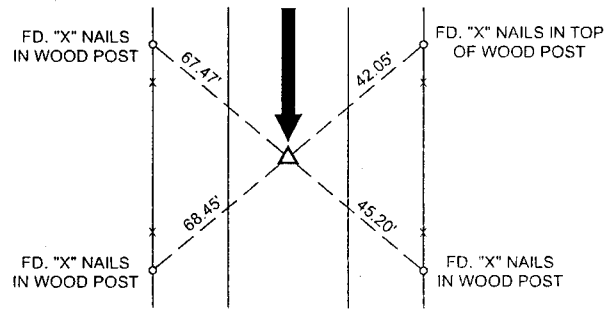
PREVIOUSLY RECORDED IN BOOK _____ PAGE _____

MONUMENT DESCRIPTION AND REMARKS:


1.) W 1/4 CORNER 26-85-35: FOUND 5/8" REBAR 3" DEEP

PLAN - VIEW

1.) W 1/4 CORNER
26-85-38
FD. 5/8" REBAR 3" DEEP



R-38-W
CRAWFORD COUNTY



I hereby certify that this land surveying document was prepared and the related survey work was performed by me or under my direct personal supervision and that I am a duly licensed Land Surveyor under the laws of the State of Iowa.

J. Scott Shevel 3/15/03
Date: _____
J. Scott Shevel
License Number 11810
My license renewal date is December 31, 2003
Pages covered by this seal 1

List Corners to be Indexed

| Corners | Section | Township | Range |
|----------|---------|----------|-------|
| 1) W 1/4 | 26 | 85 | 38 |