

97 MAR 11 PM 12:56

97-0581  
LICENSEE ILLINOIS RECORDER  
*Devin Meever*  
FEE \$6.00

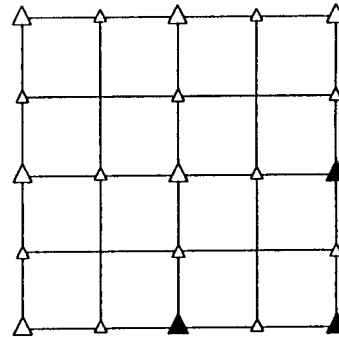
PREPARED BY - TERENCE E. CRAWFORD - SUNDQUIST ENGINEERING - 120 S. MAIN DENISON, IOWA 51442 - PHONE (712)263-8118

### UNITED STATES PUBLIC LAND SURVEY CORNER CERTIFICATE OF

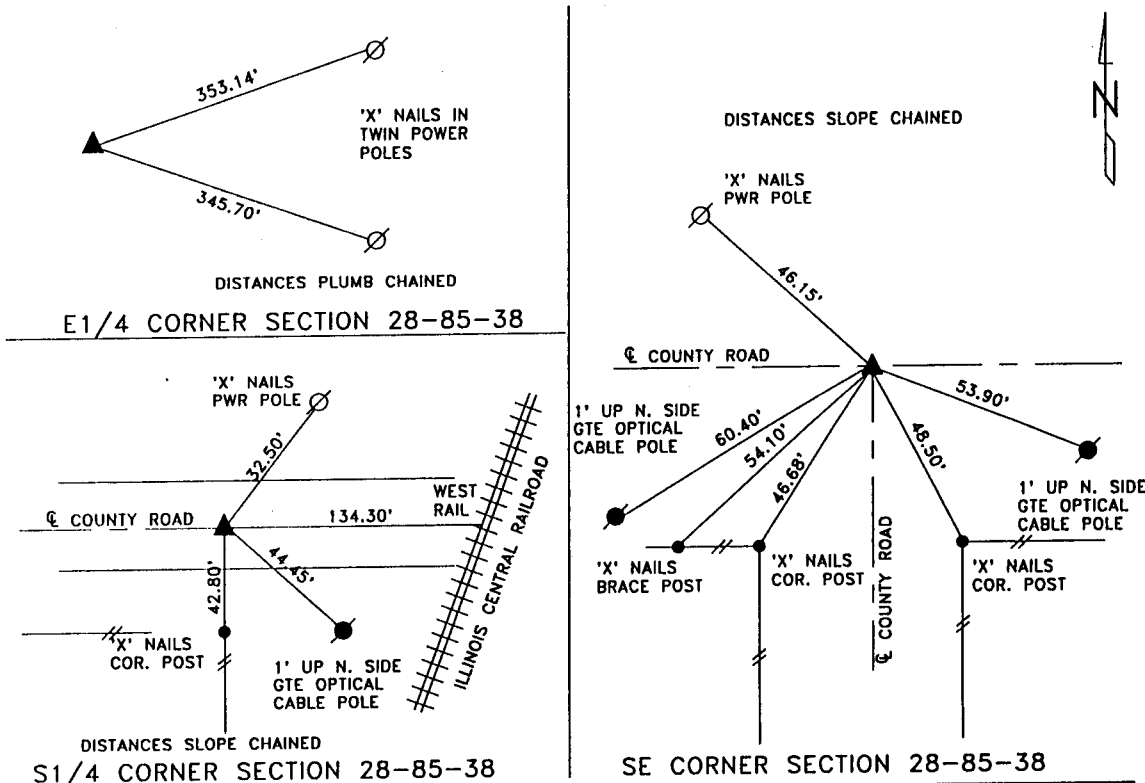
LAND SURVEY MONUMENT SITUATED IN SECTION 28; T 85 N, R 38 W OF  
THE 5TH P.M., CRAWFORD COUNTY, IOWA.  
PREVIOUSLY RECORDED IN BOOK \_\_\_\_\_, PAGE \_\_\_\_\_, OTHER \_\_\_\_\_

#### MONUMENT DESCRIPTION AND REMARKS

- E1/4 CORNER - FOUND BROKEN CM 3" DEEP
- S1/4 CORNER - FOUND CM 3" DEEP, RAISED WITH 5/8" IRON PIN  
W/CAP #8893 4" DEEP
- SE CORNER - FOUND 5/8" IRON PIN 2" DEEP



#### PLAN VIEW SHOWING RELATIVE LOCATION OF MONUMENT AND REFERENCE POINTS.



I HEREBY CERTIFY THAT THE SURVEY WORK WAS COMPLETED AND THIS LAND SURVEYING DOCUMENT WAS PREPARED BY ME OR UNDER MY DIRECT PERSONAL SUPERVISION AND THAT I AM A DULY LICENSED LAND SURVEYOR UNDER THE LAWS OF THE STATE OF IOWA.


*Terence E. Crawford*  
TERENCE E. CRAWFORD

MAR 04 1997

DATE

EXP. DATE DECEMBER 31, 1997

IA LICENSE NO. 8893



SE PROJECT NO. 2067